
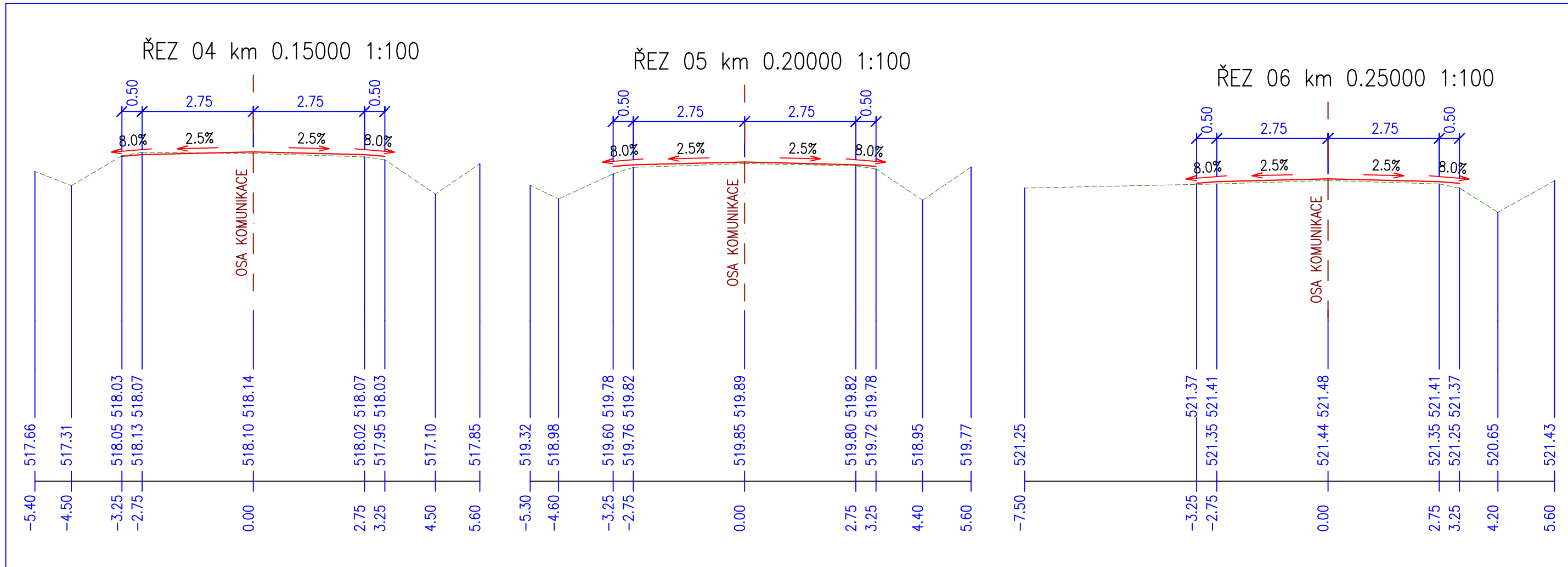
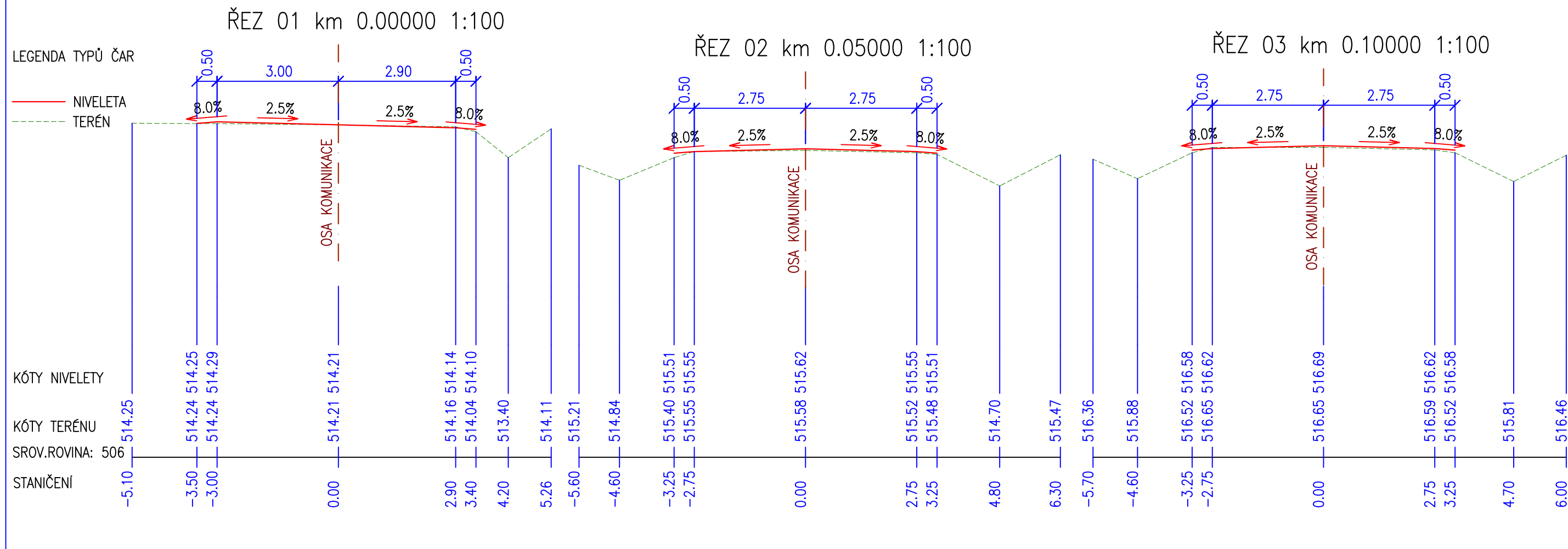


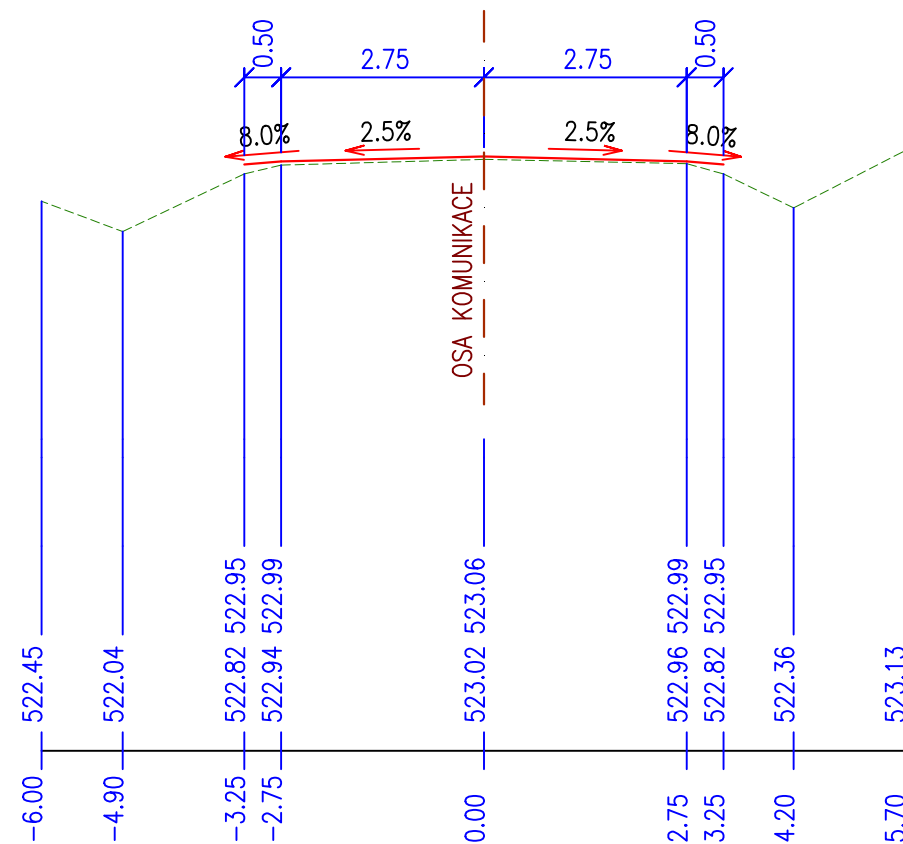
# D.1.3

- VÝŠKOVÝ SYSTÉM B.p.v.

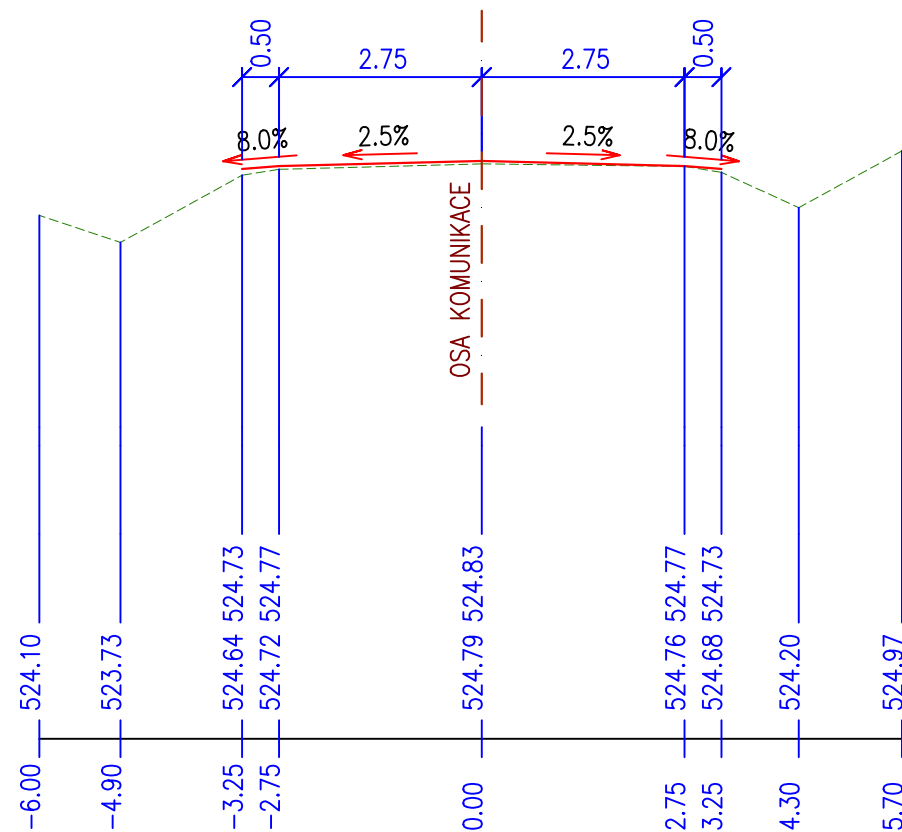
PK dopravní s.r.o., Lidická 811, 438 01 Žatec, IČ:04166205, DIČ: CZ04166205, email: info@pkdopravni.cz				
stupeň dokumentace:	RDS			
zodp. projektant:	PETR KOUBÍK			
vypracoval:	Ing. Lenka Tišlerová, Ph.D.			
investor:	SÚS PLZEŇSKÉHO KRAJE, p.o., Koterovská 162, 326 00 Plzeň			
název projektu:	Silnice II/234 - SKOMELNO - LHOTA POD RADČEM		formát:	A4
			datum:	02/2020
			měřítko	1:100
stavební objekt:	D.1 - STAVEBNÍ ČÁST	č.výkresu:	č.paré:	
předmět výkresu:	PŘÍČNÉ ŘEZY	D.1.3		



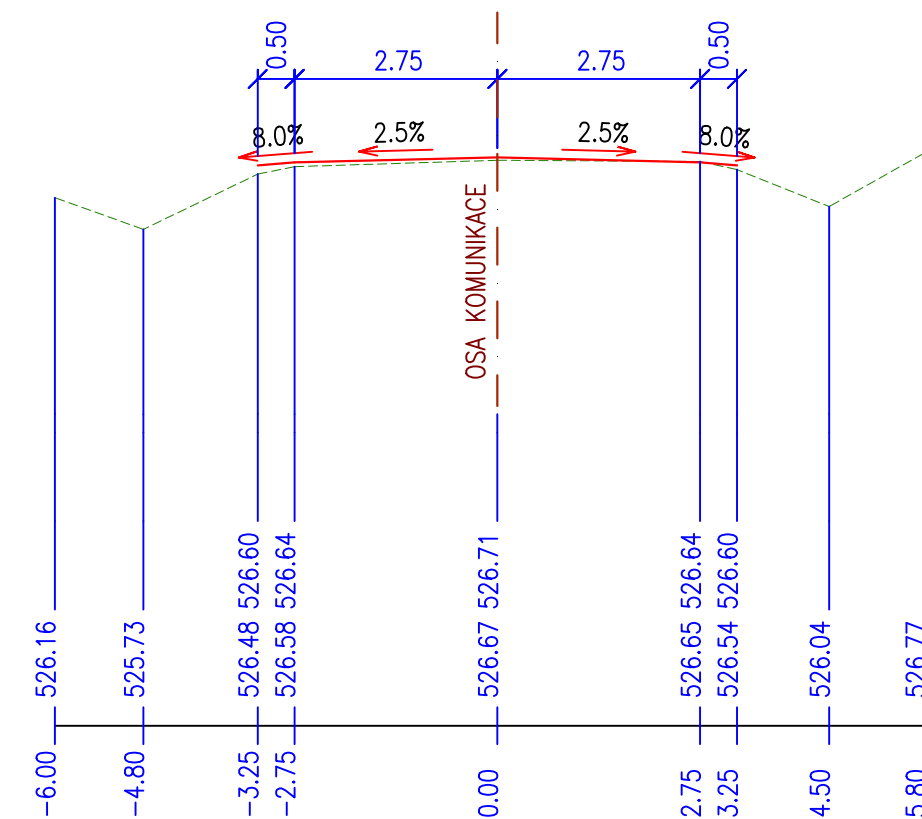
ŘEZ 07 km 0.30000 1:100



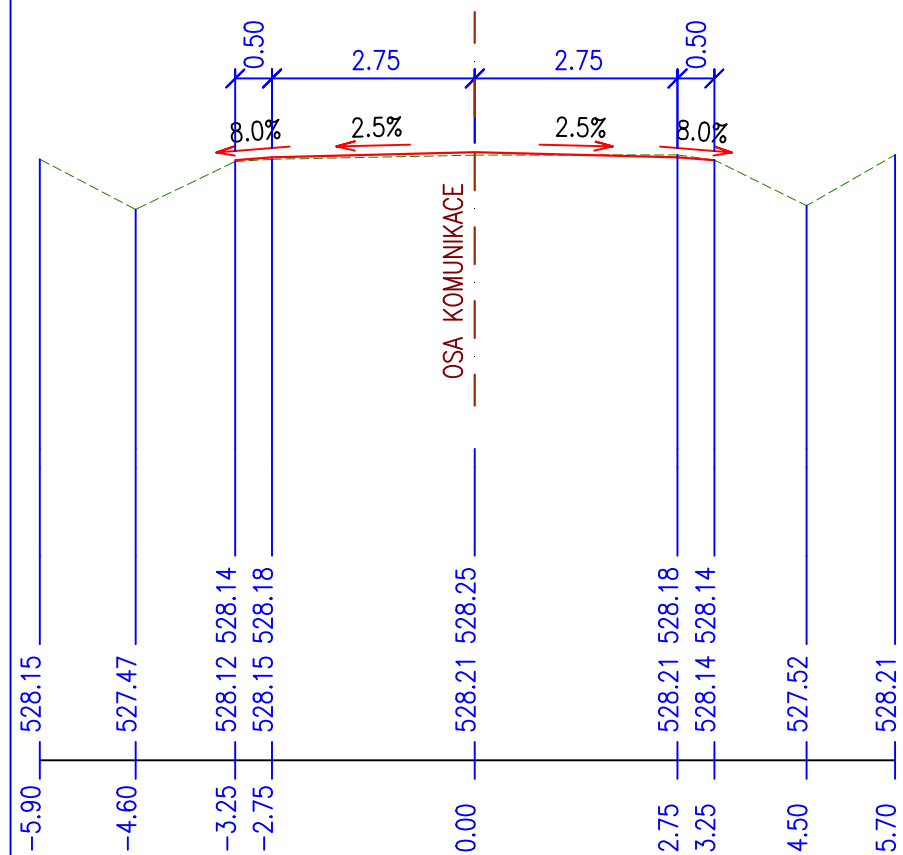
ŘEZ 08 km 0.35000 1:100



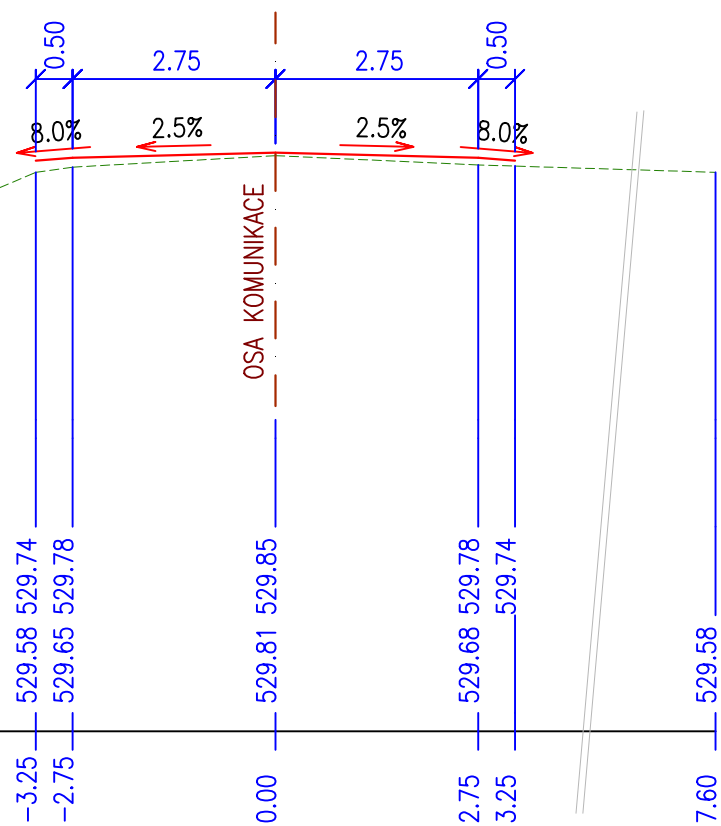
ŘEZ 09 km 0.40000 1:100



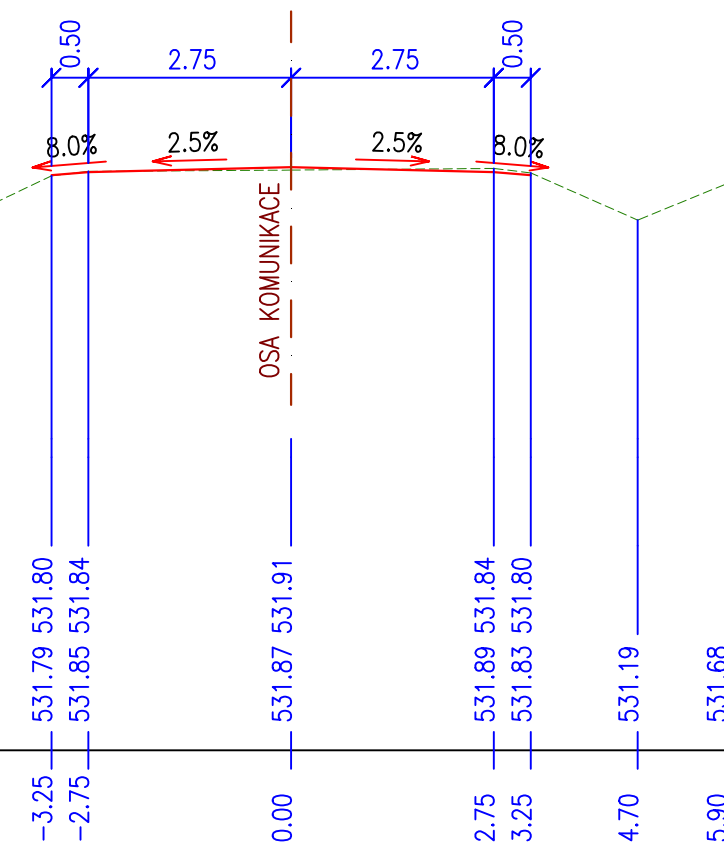
ŘEZ 10 km 0.45000 1:100



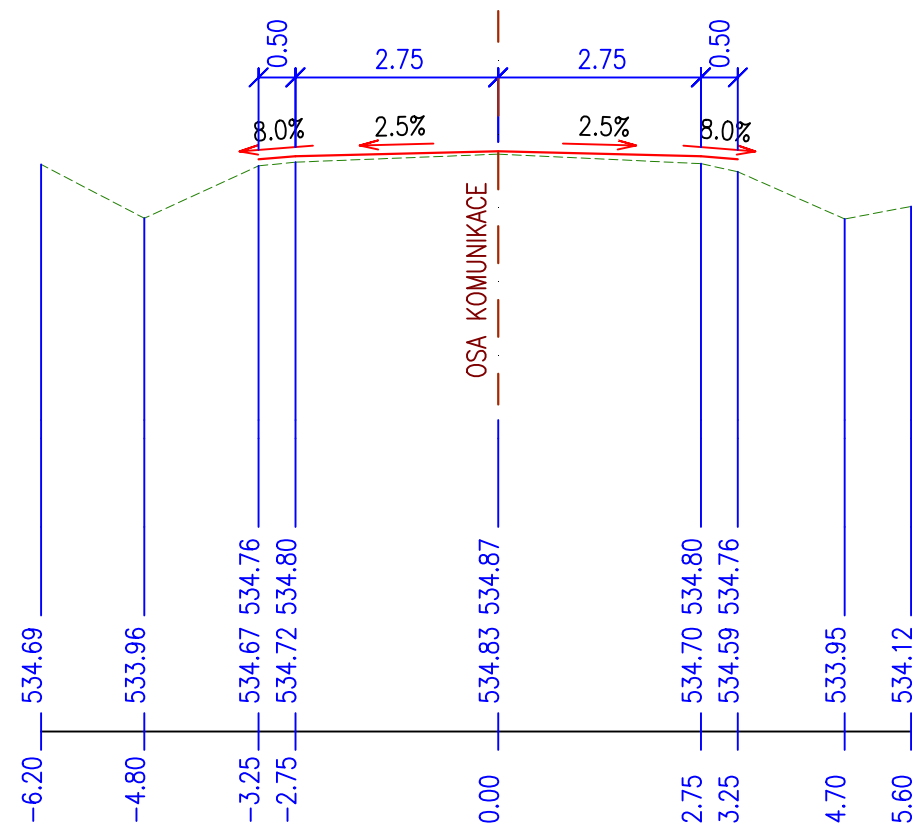
ŘEZ 11 km 0.50000 1:100



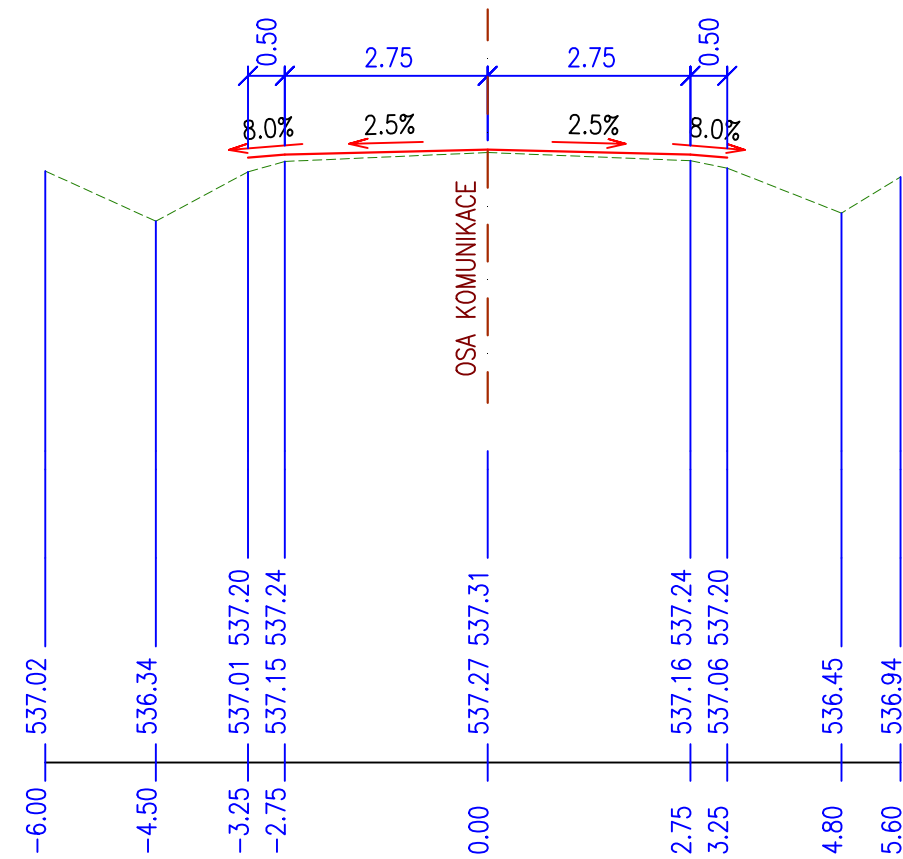
ŘEZ 12 km 0.55000 1:100



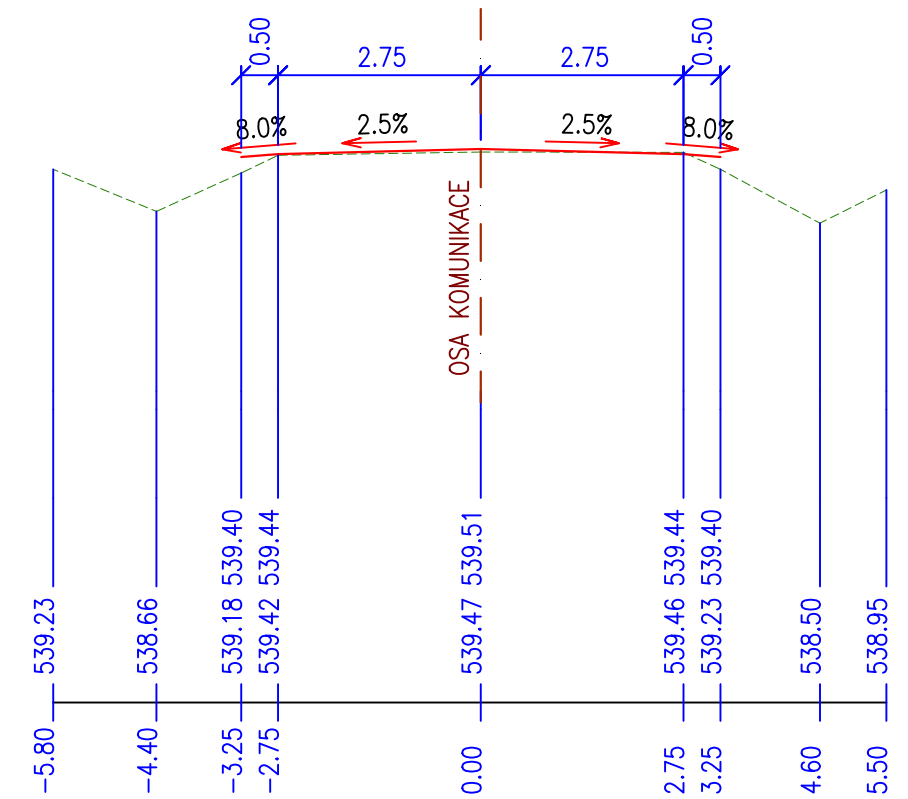
ŘEZ 13 km 0.60000 1:100



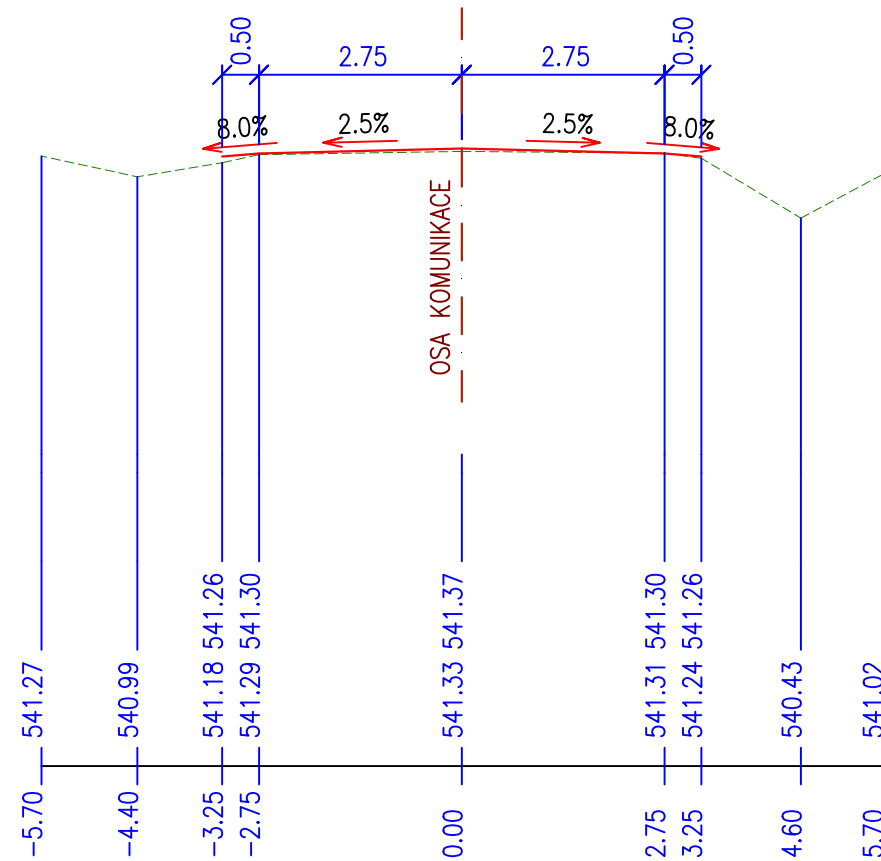
ŘEZ 14 km 0.65000 1:100



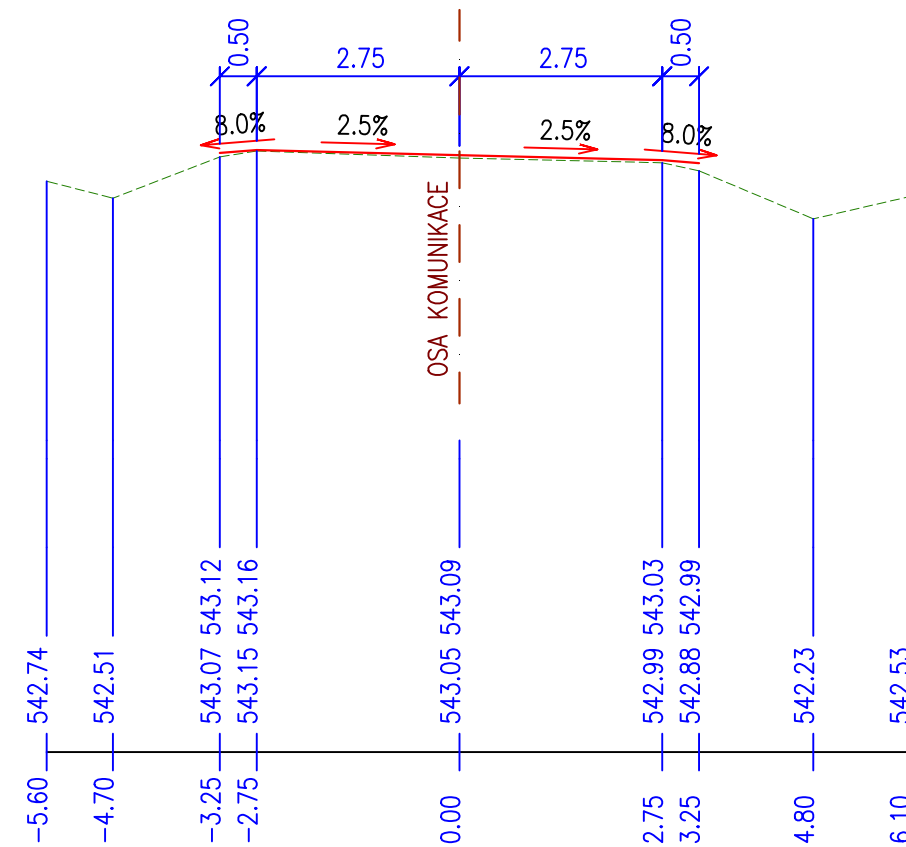
ŘEZ 15 km 0.70000 1:100



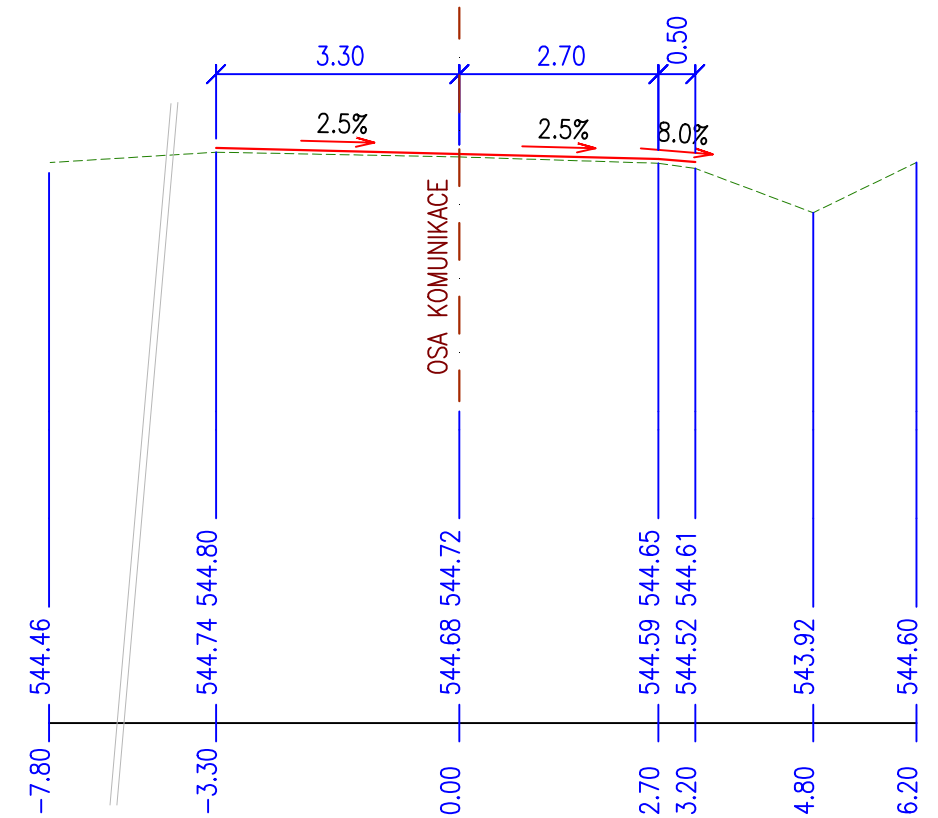
ŘEZ 16 km 0.75000 1:100



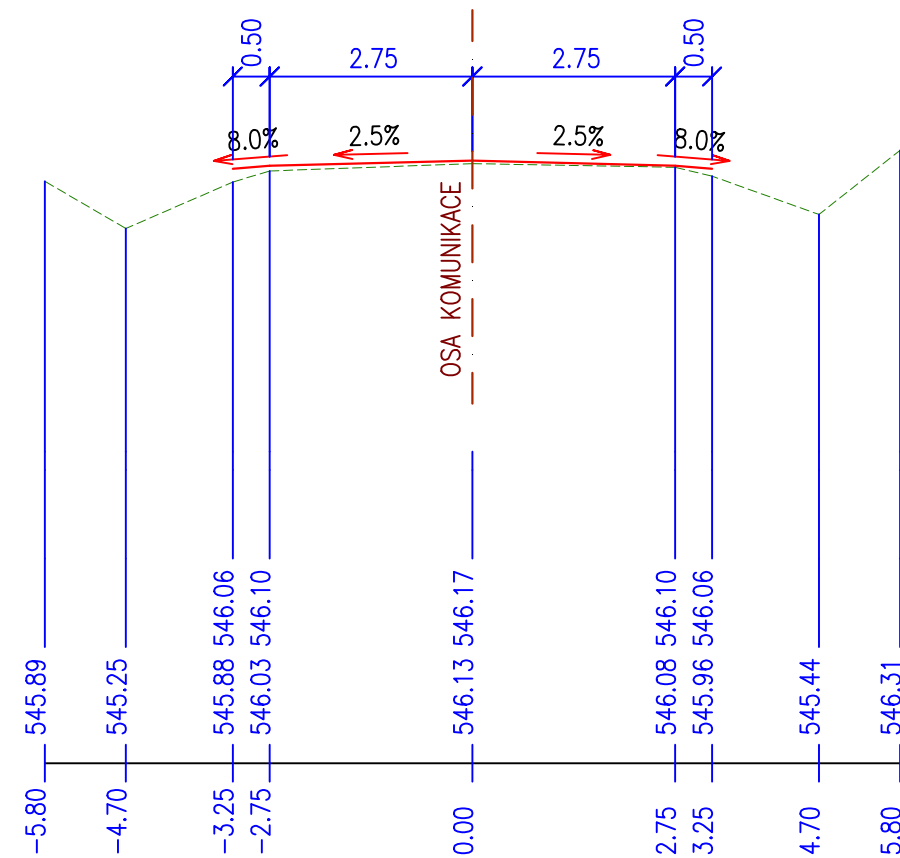
ŘEZ 17 km 0.80000 1:100



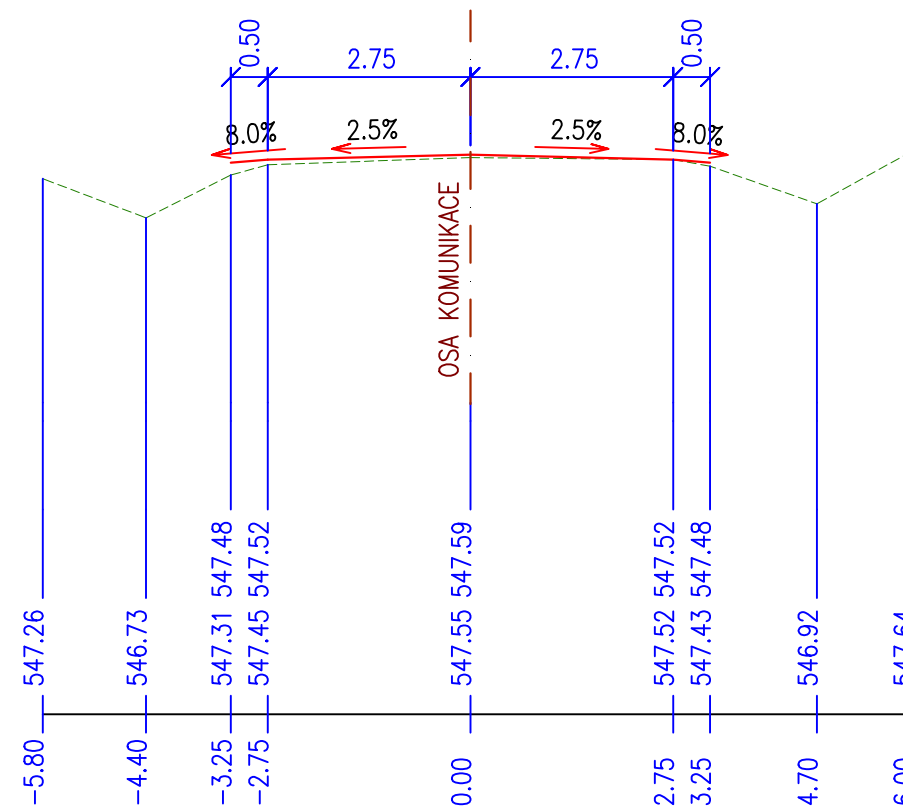
ŘEZ 18 km 0.85000 1:100



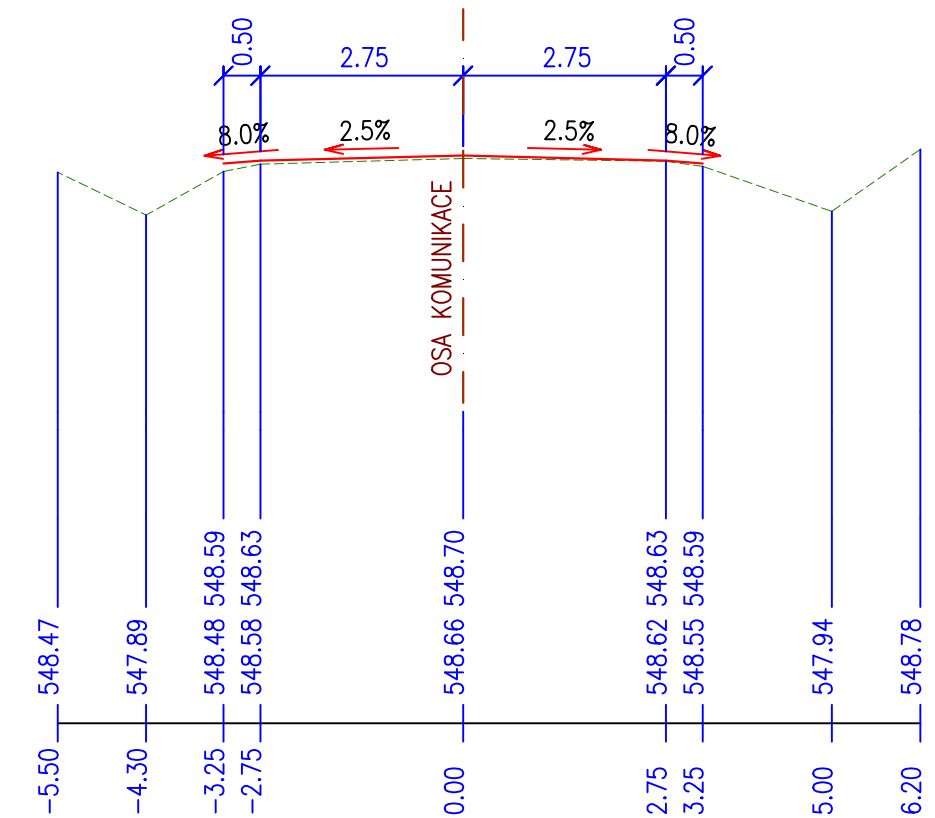
ŘEZ 19 km 0.90000 1:100



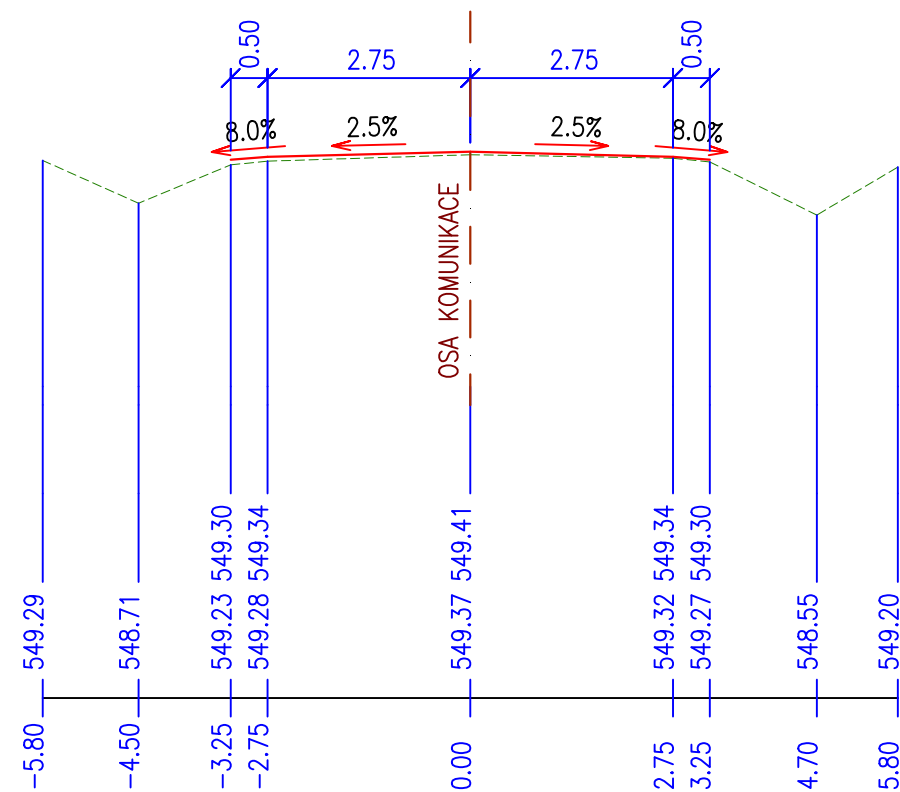
ŘEZ 20 km 0.95000 1:100



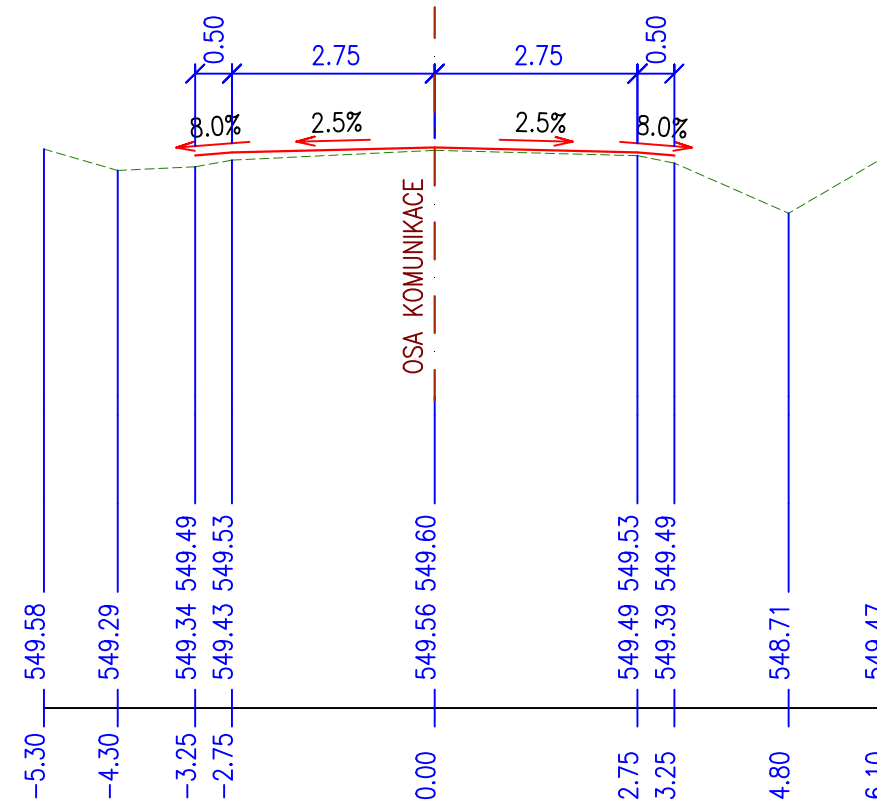
ŘEZ 21 km 1.00000 1:100



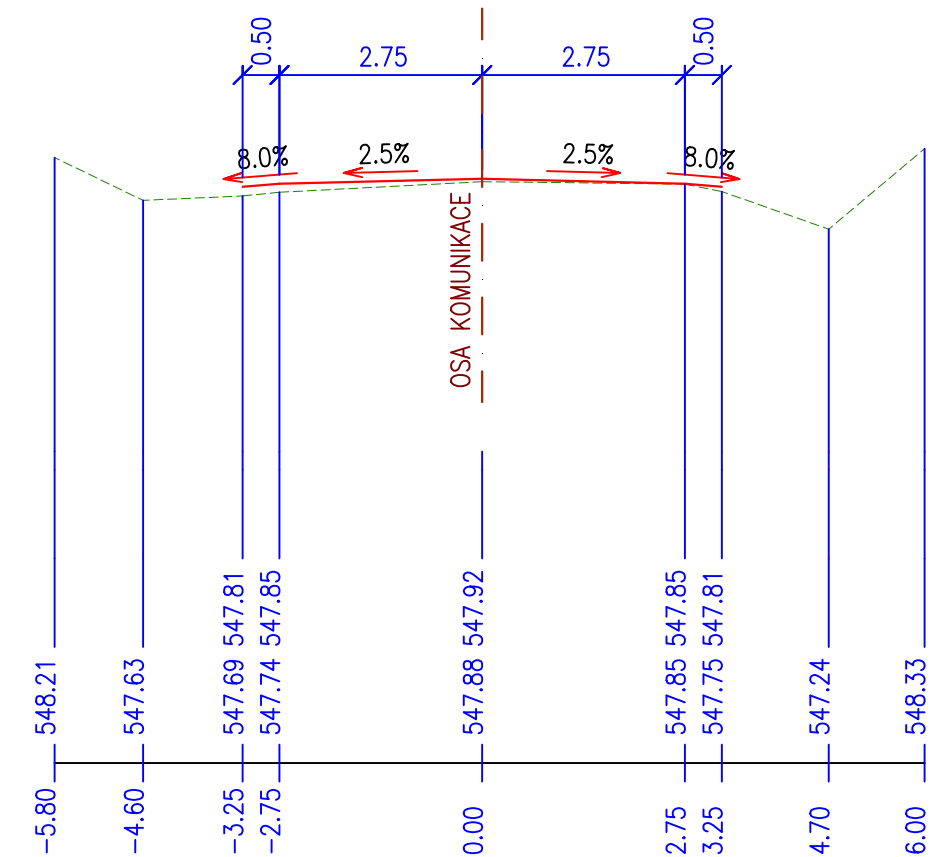
ŘEZ 22 km 1.05000 1:100



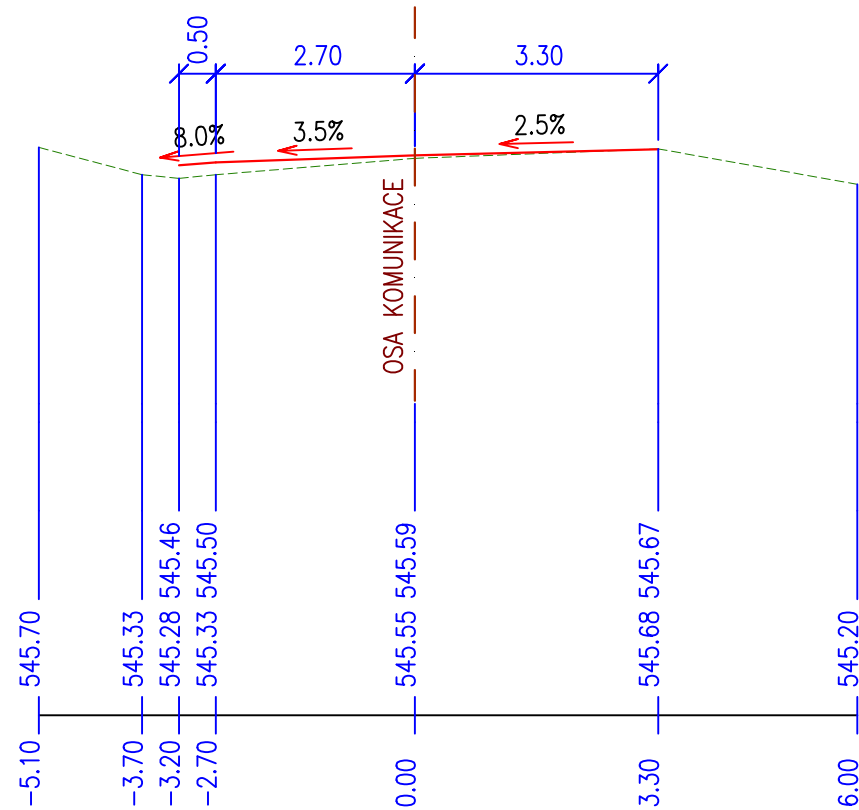
ŘEZ 23 km 1.10000 1:100



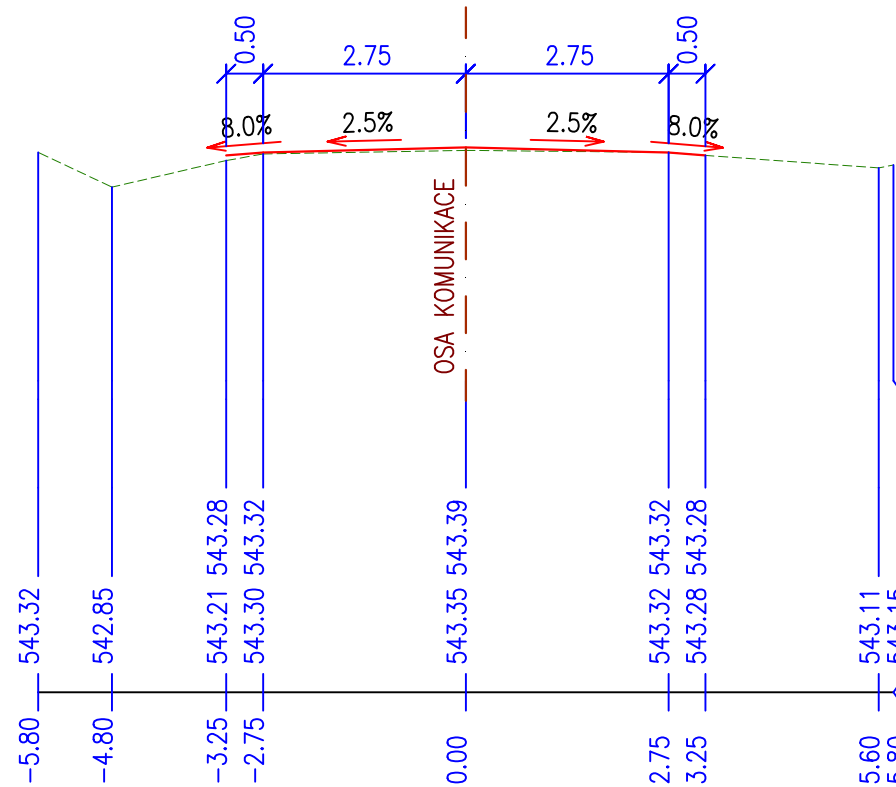
ŘEZ 24 km 1.15000 1:100



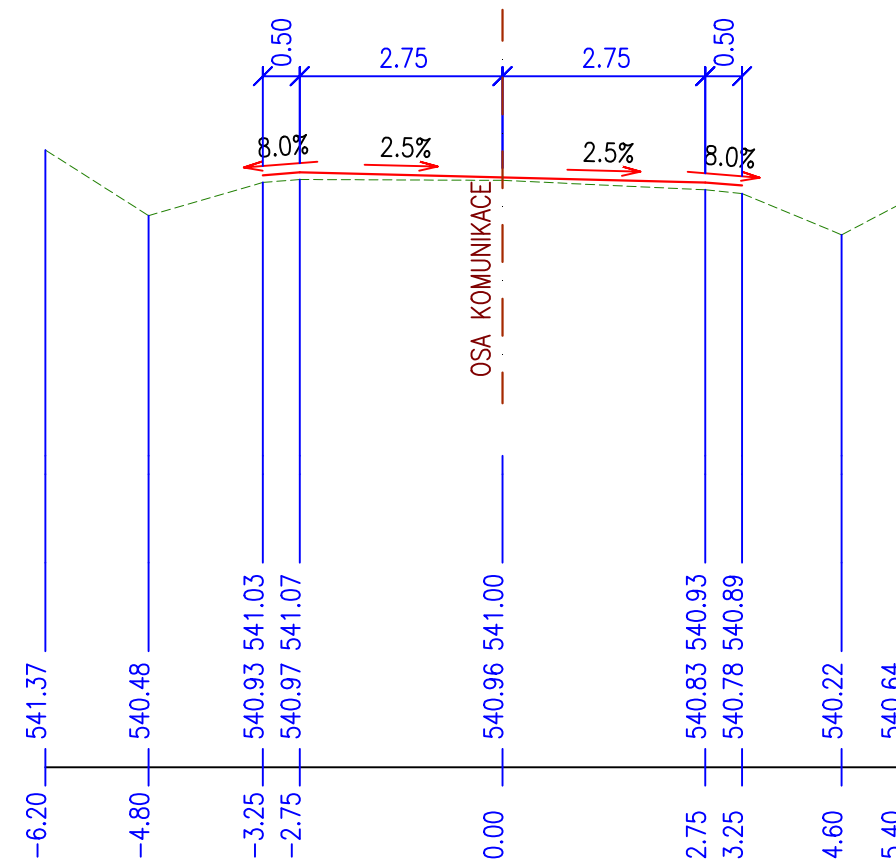
ŘEZ 25 km 1.20000 1:100



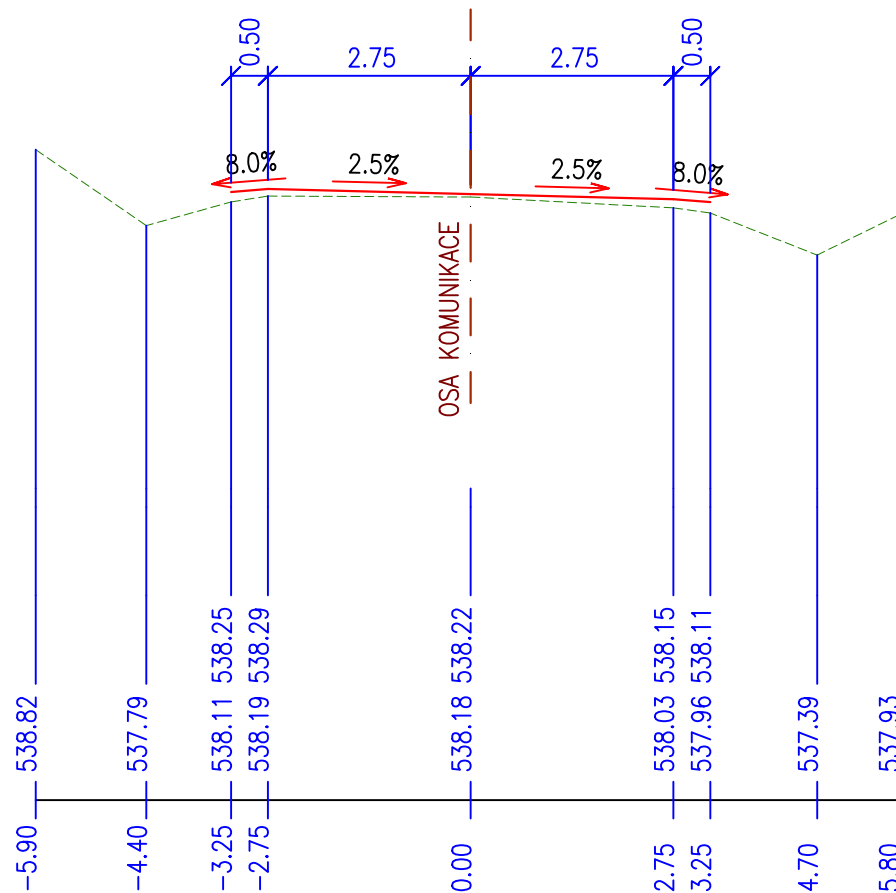
ŘEZ 26 km 1.25000 1:100



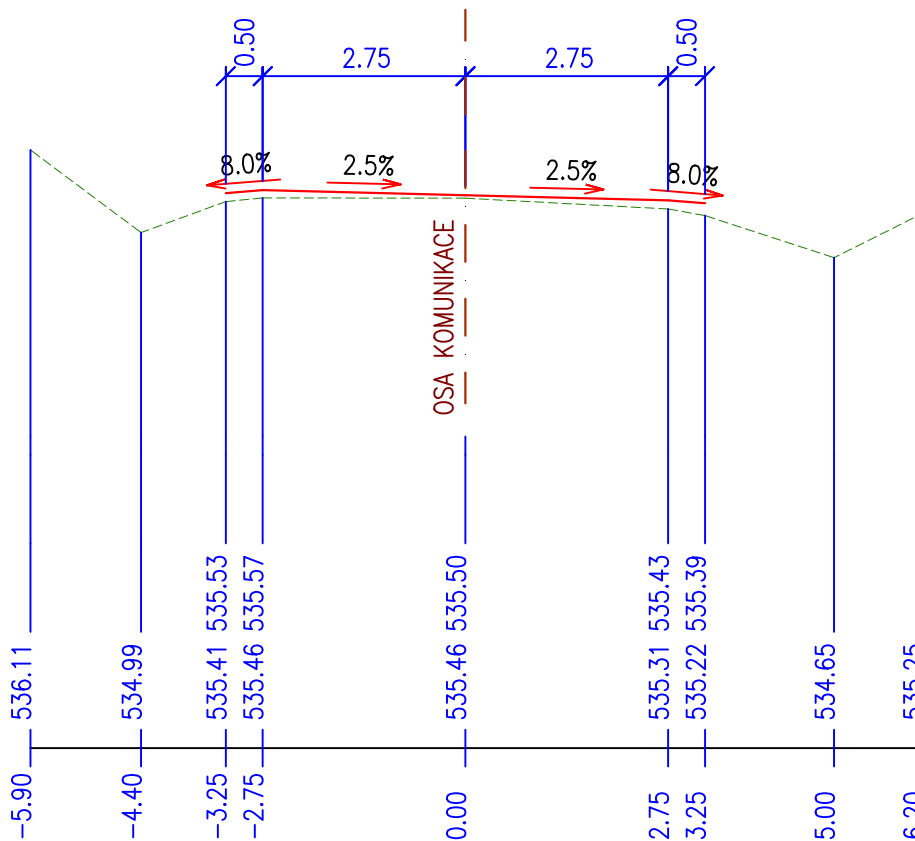
ŘEZ 27 km 1.30000 1:100



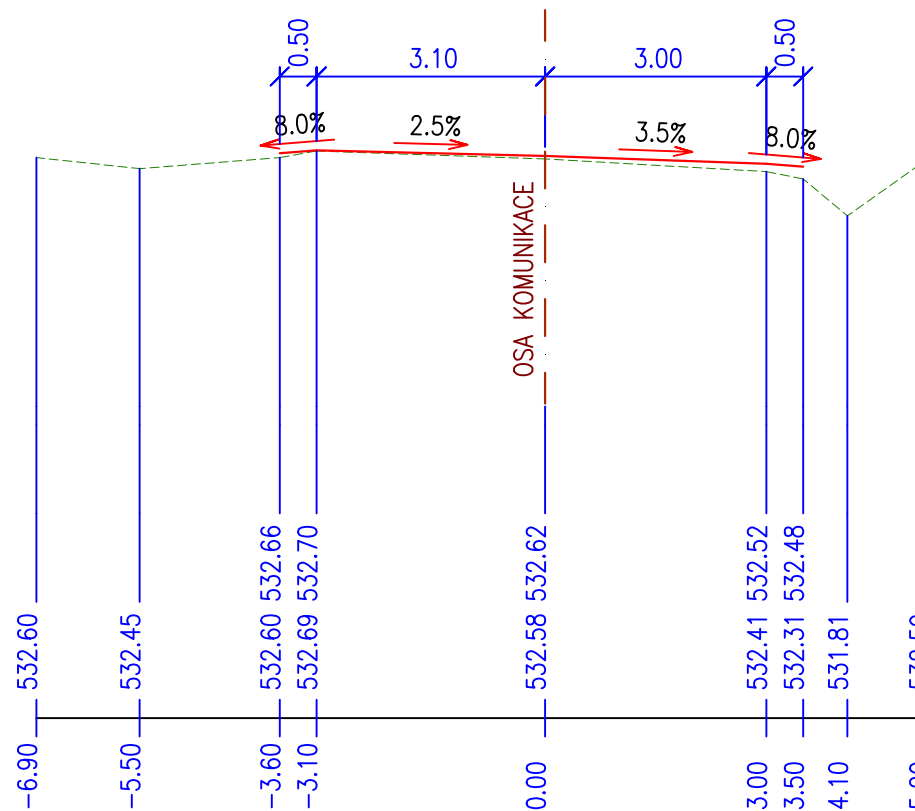
ŘEZ 28 km 1.35000 1:100



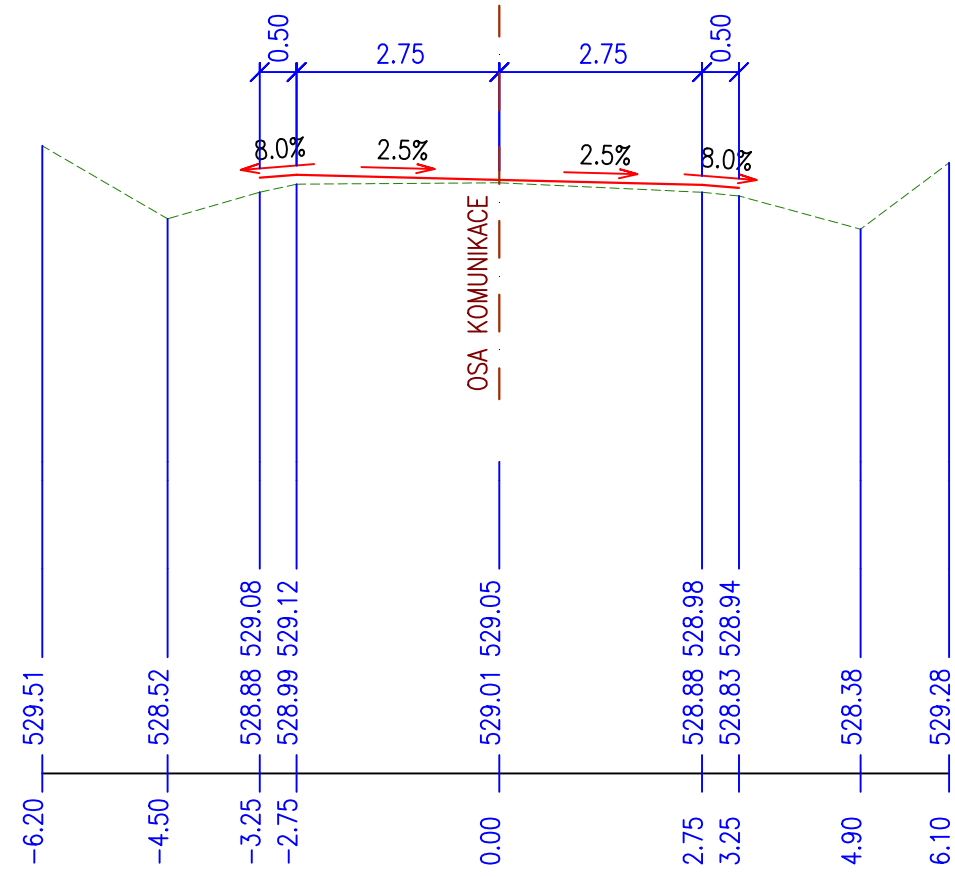
ŘEZ 29 km 1.40000 1:100



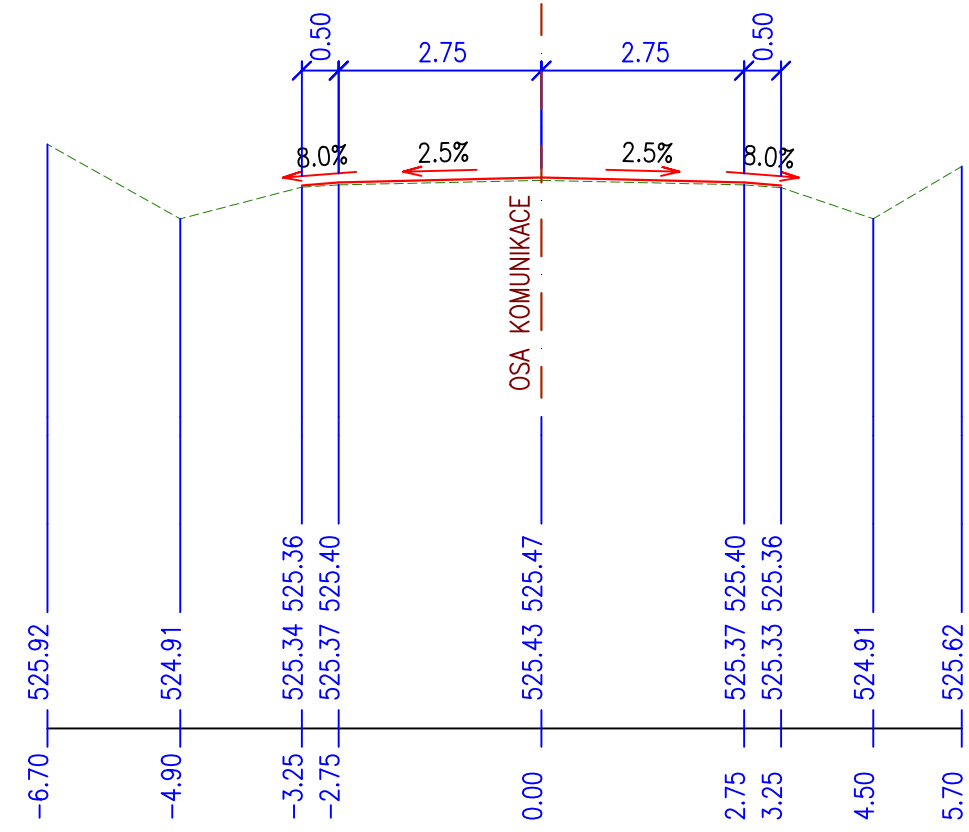
ŘEZ 30 km 1.45000 1:100



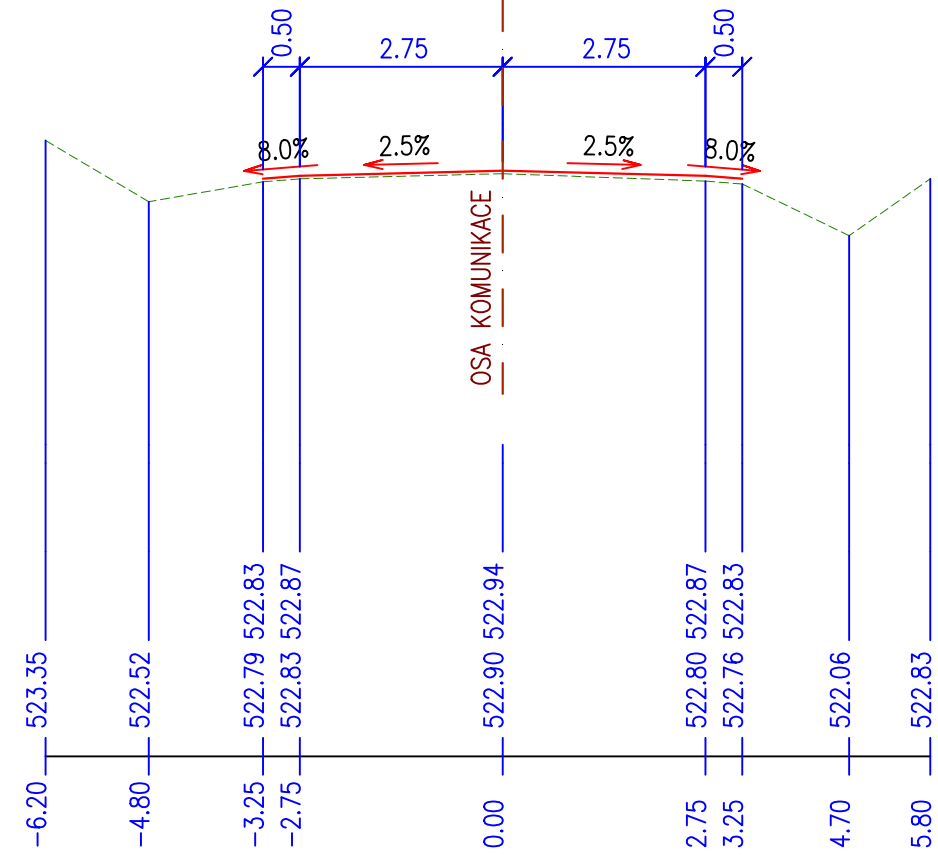
ŘEZ 31 km 1.50000 1:100



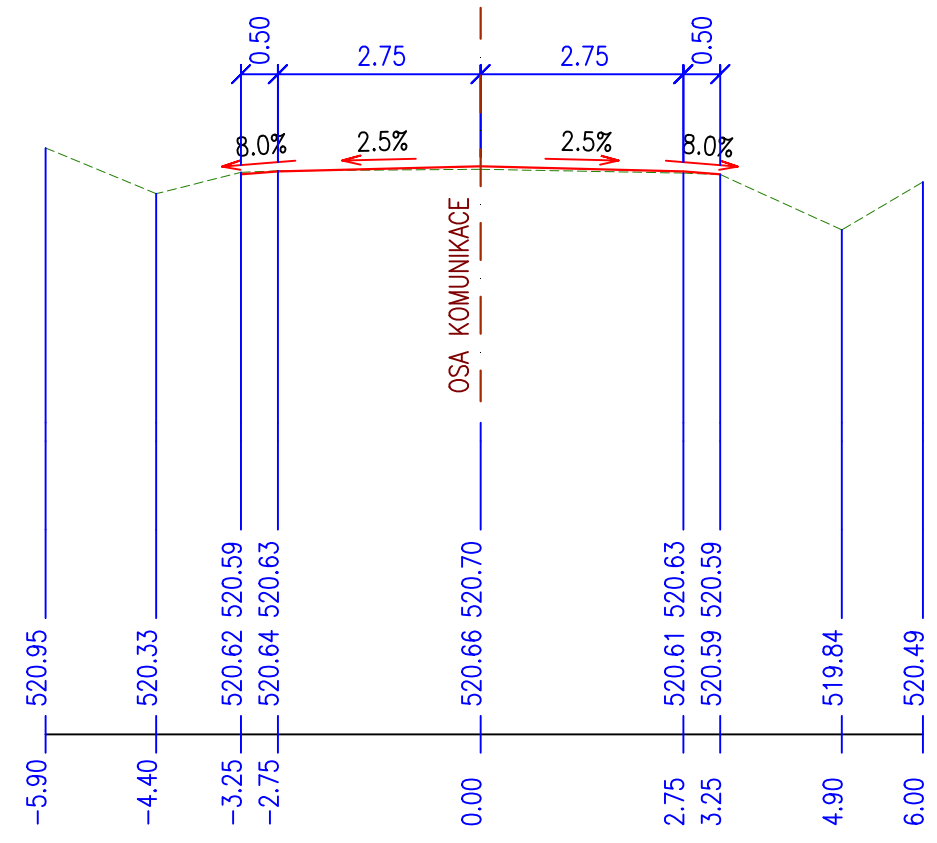
ŘEZ 32 km 1.55000 1:100



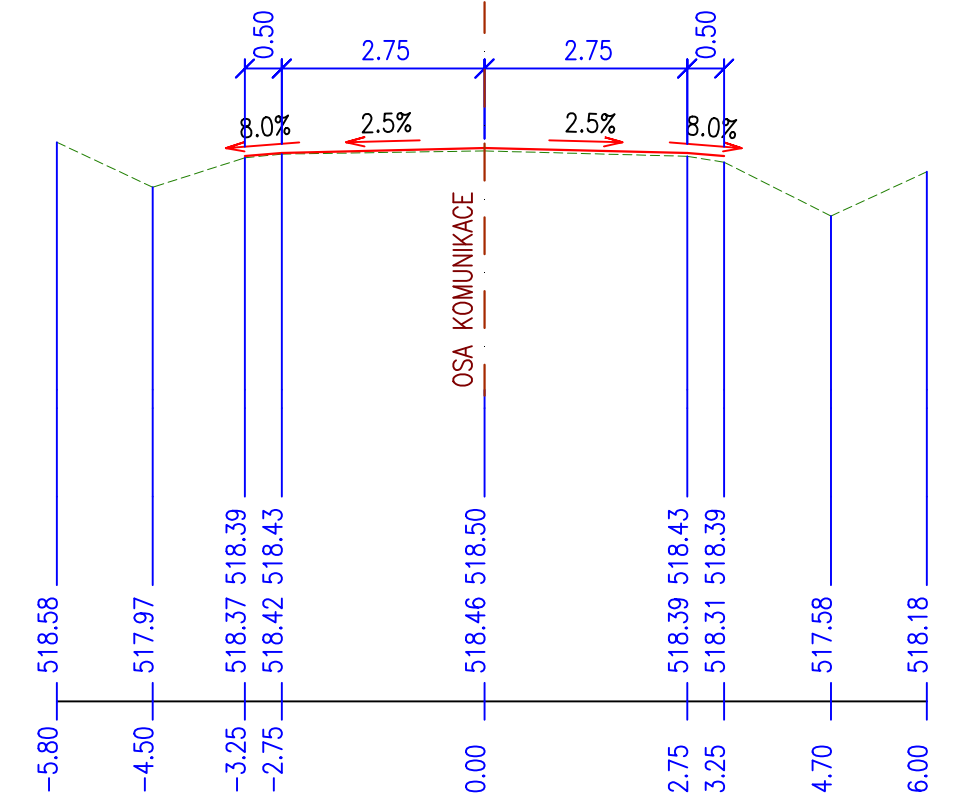
ŘEZ 33 km 1.60000 1:100



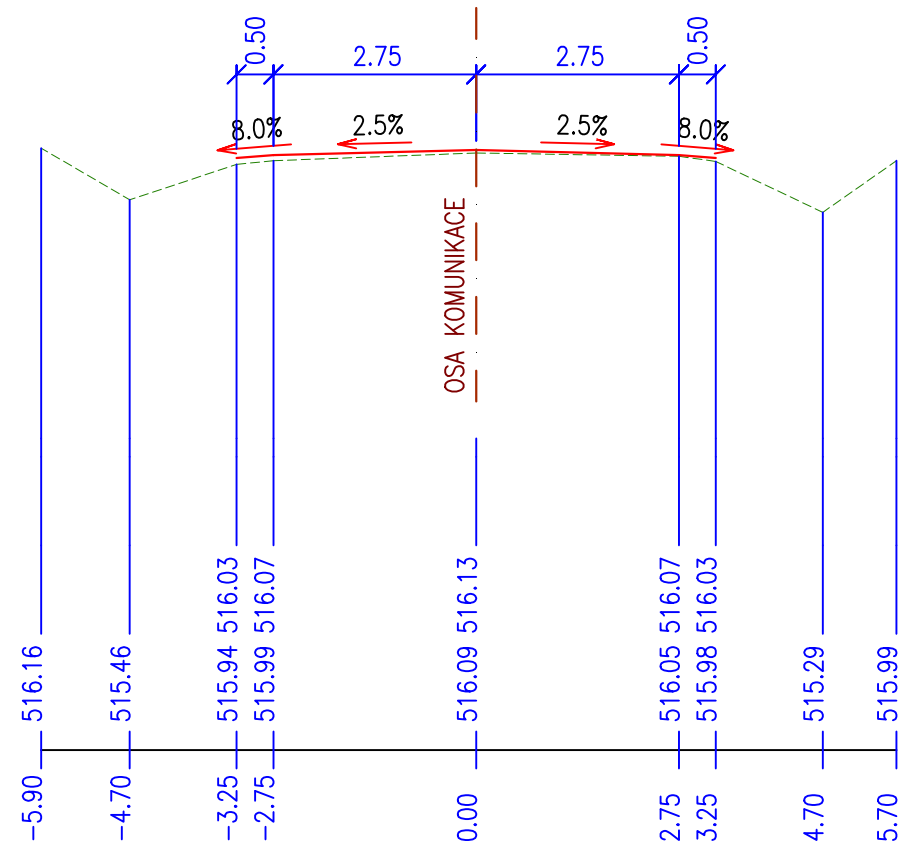
ŘEZ 34 km 1.65000 1:100



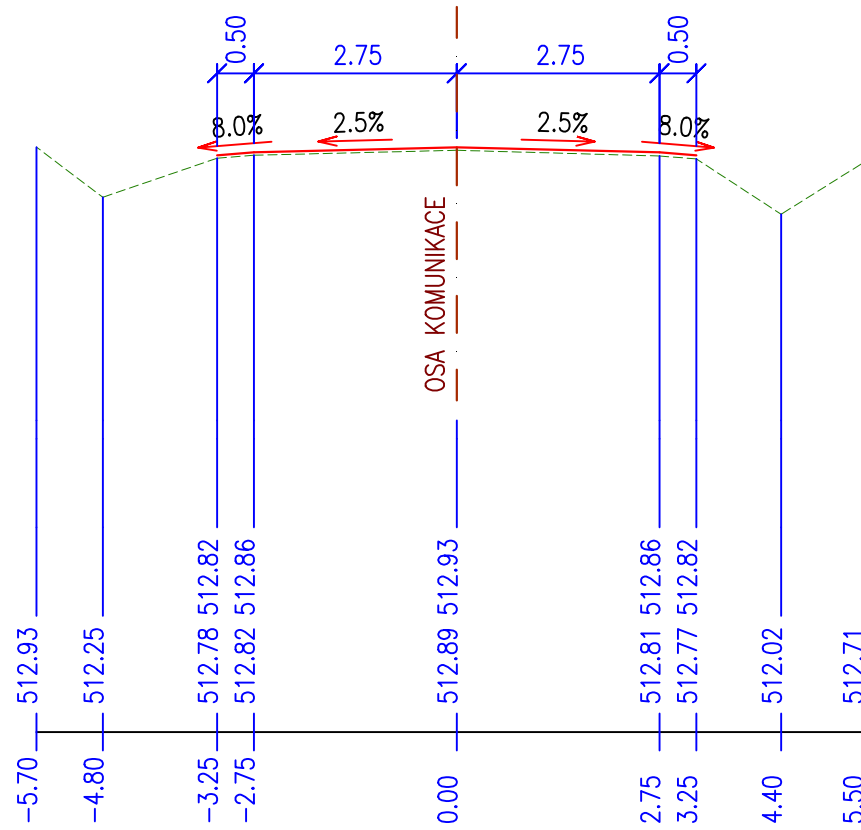
ŘEZ 35 km 1.70000 1:100



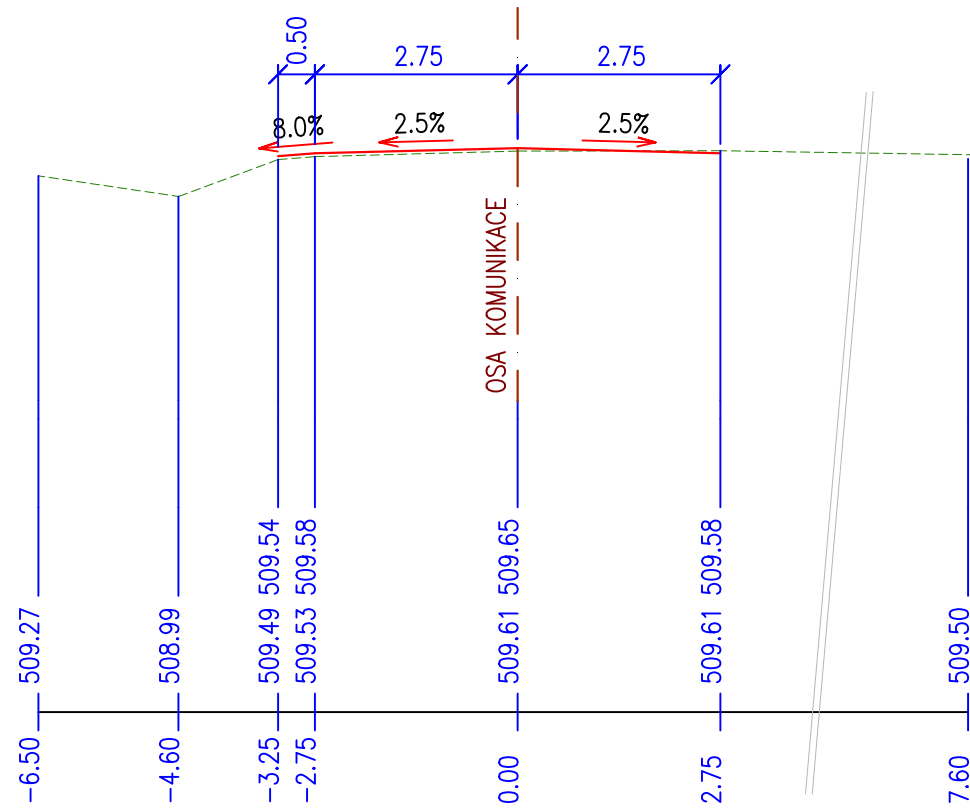
ŘEZ 36 km 1.75000 1:100



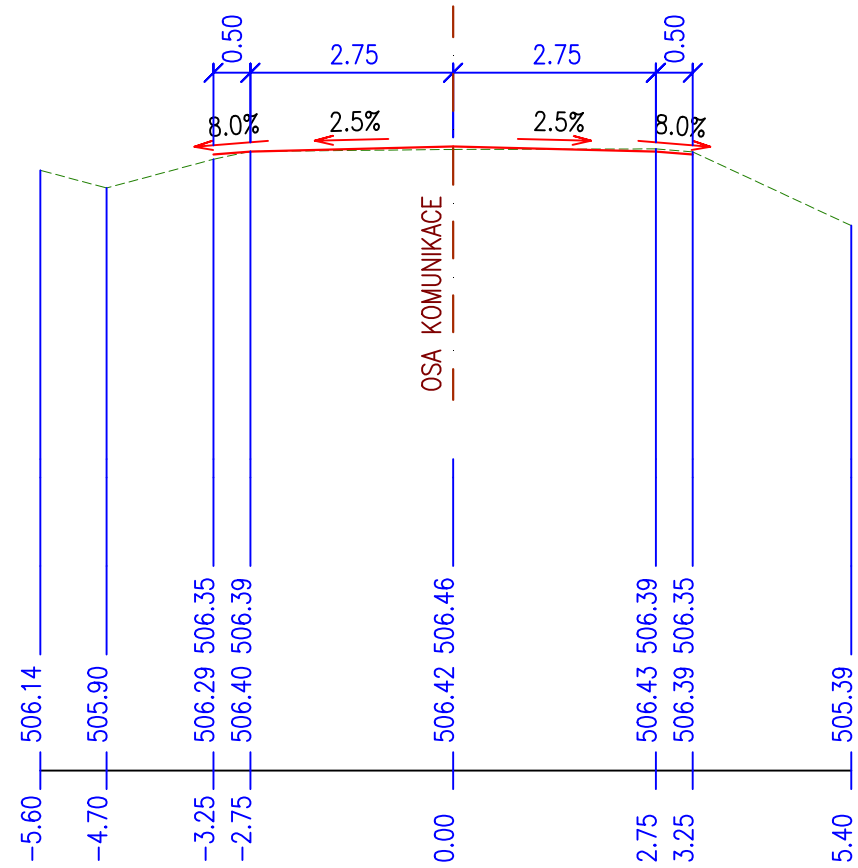
ŘEZ 37 km 1.80000 1:100



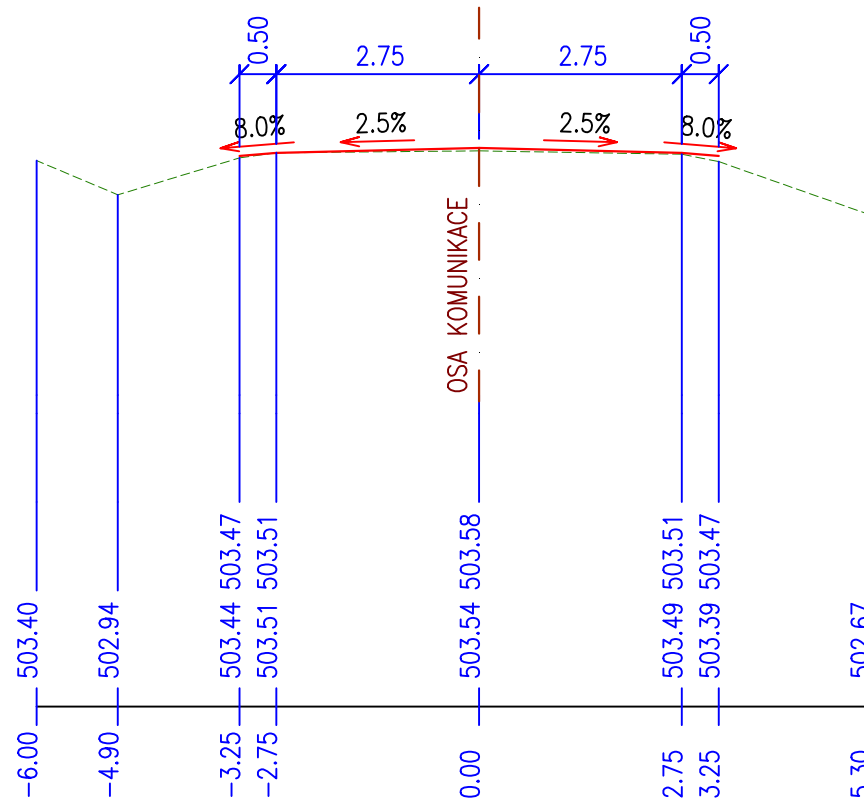
ŘEZ 38 km 1.85000 1:100



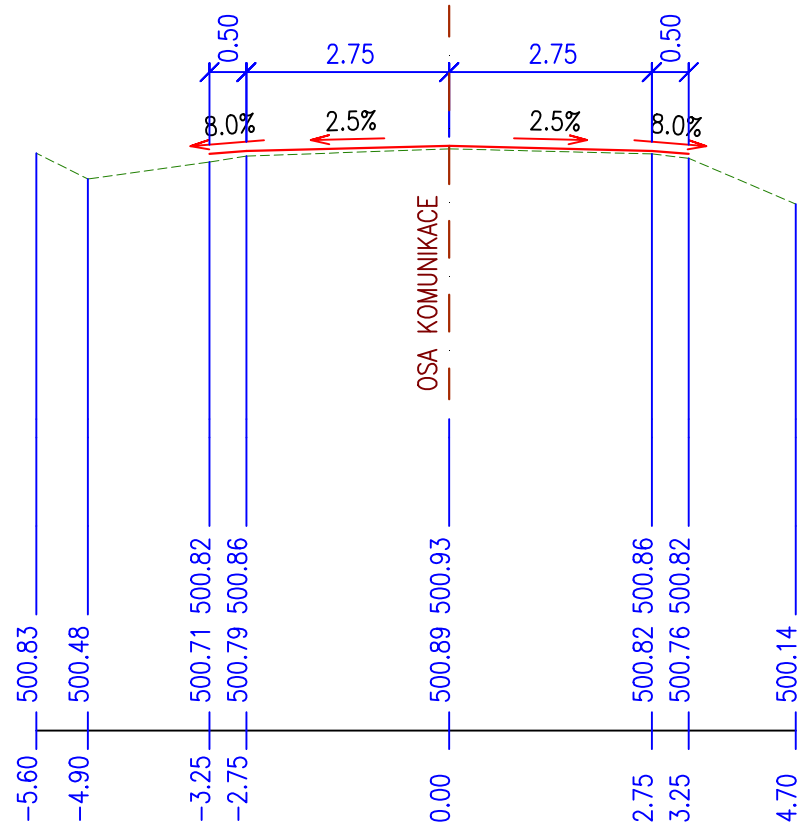
ŘEZ 39 km 1.90000 1:100



ŘEZ 40 km 1.95000 1:100

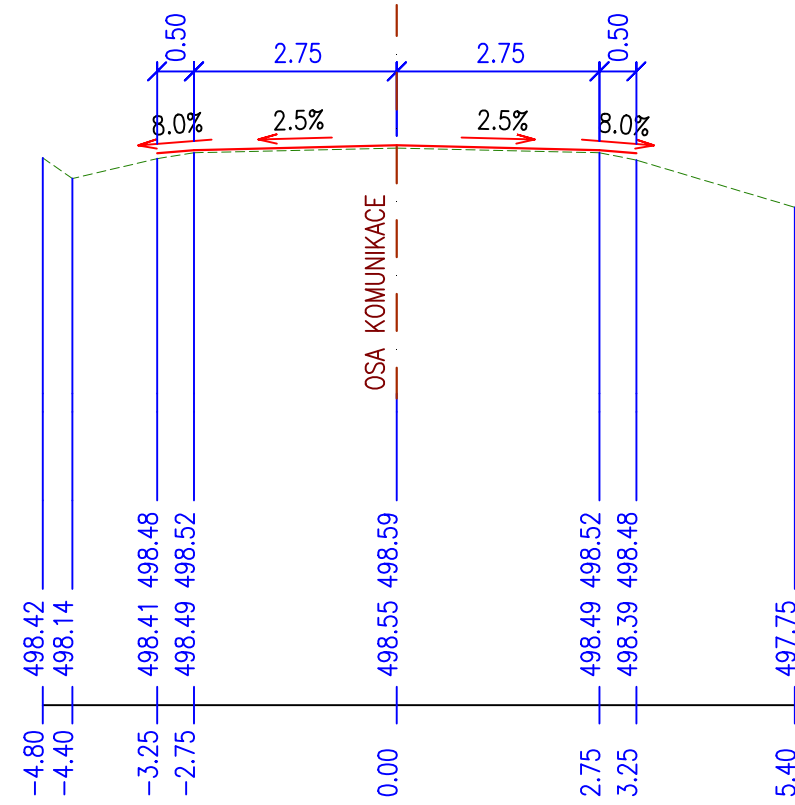


ŘEZ 41 km 2.00000 1:100

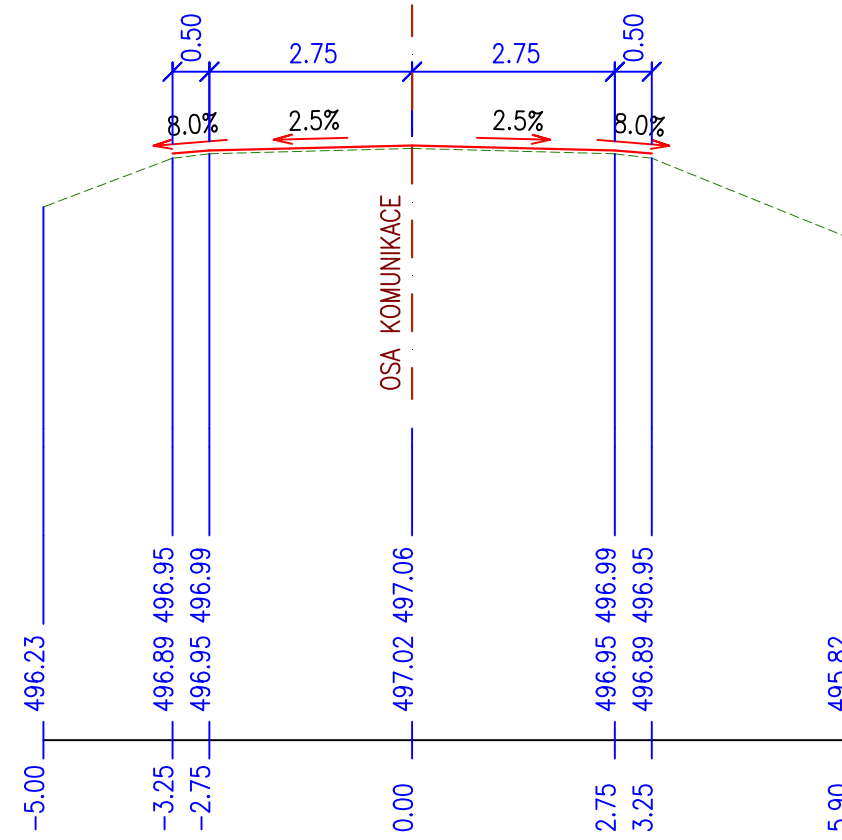




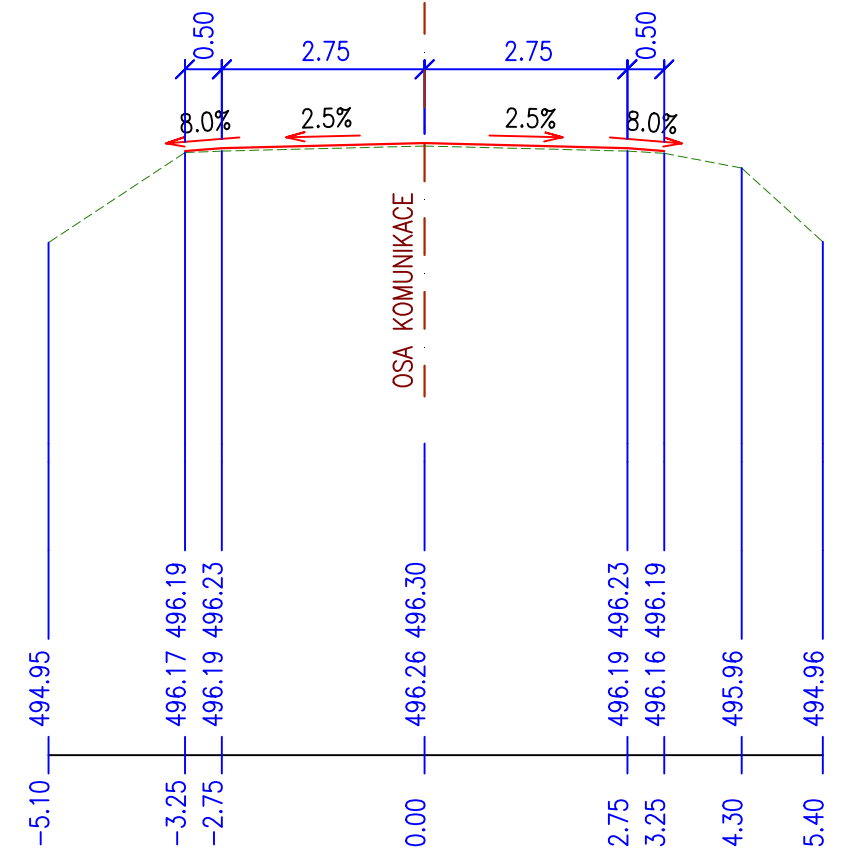
ŘEZ 42 km 2.05000 1:100



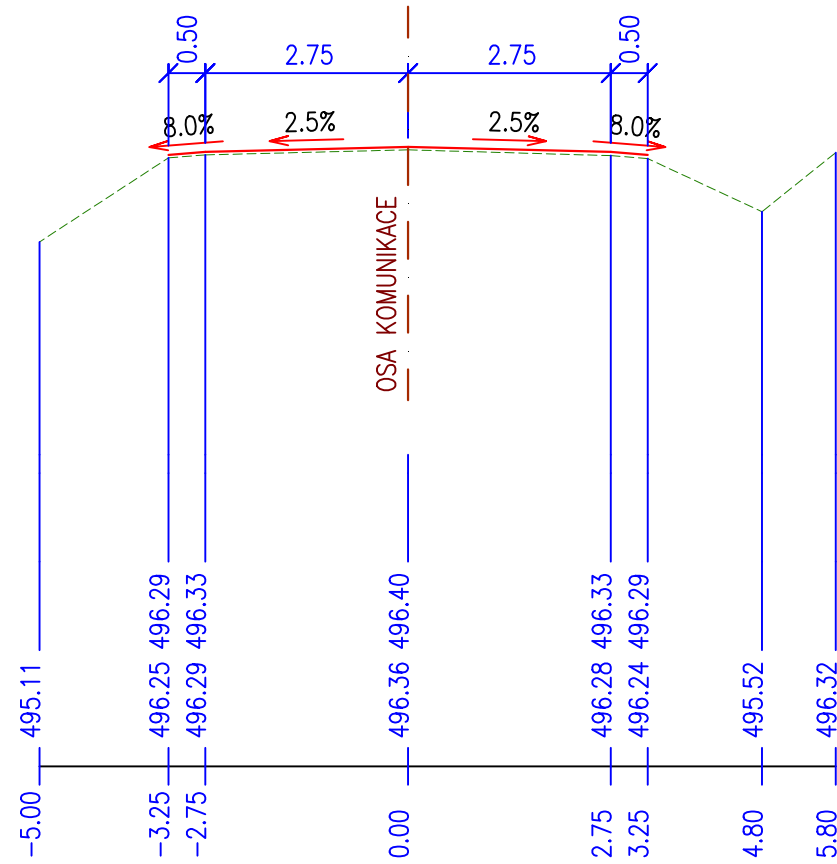
ŘEZ 43 km 2.10000 1:100



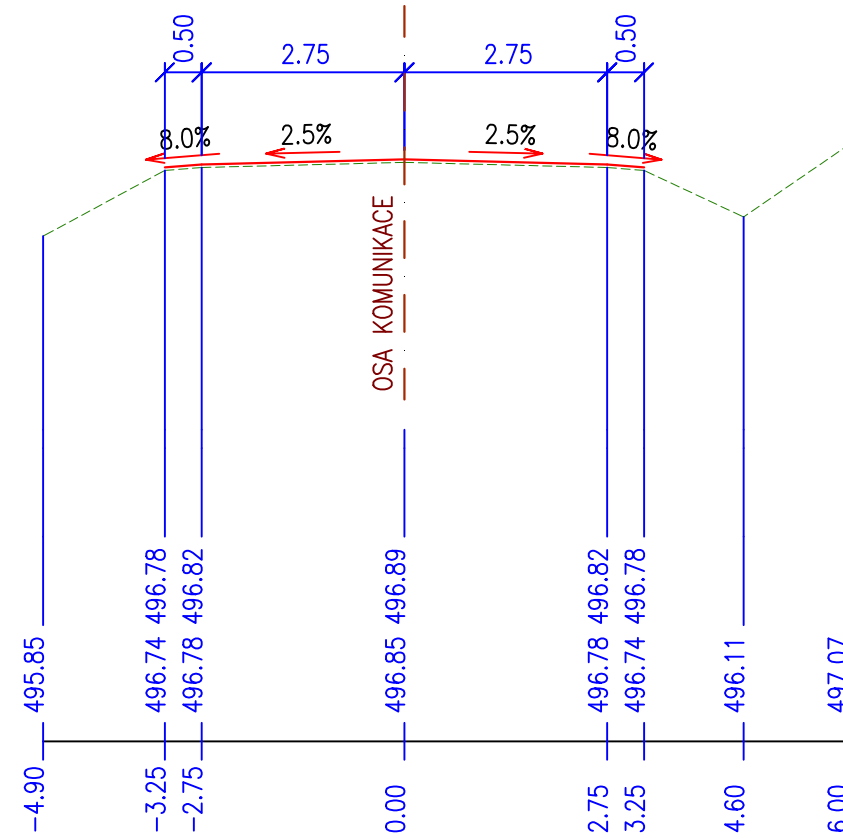
ŘEZ 44 km 2.15000 1:100



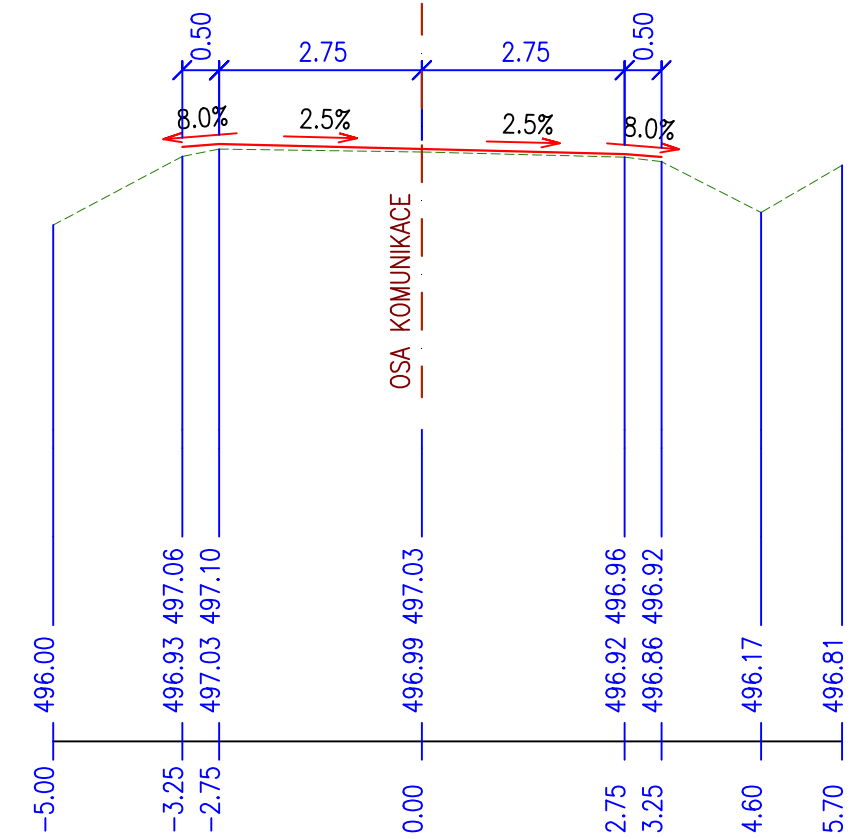
ŘEZ 45 km 2.20000 1:100



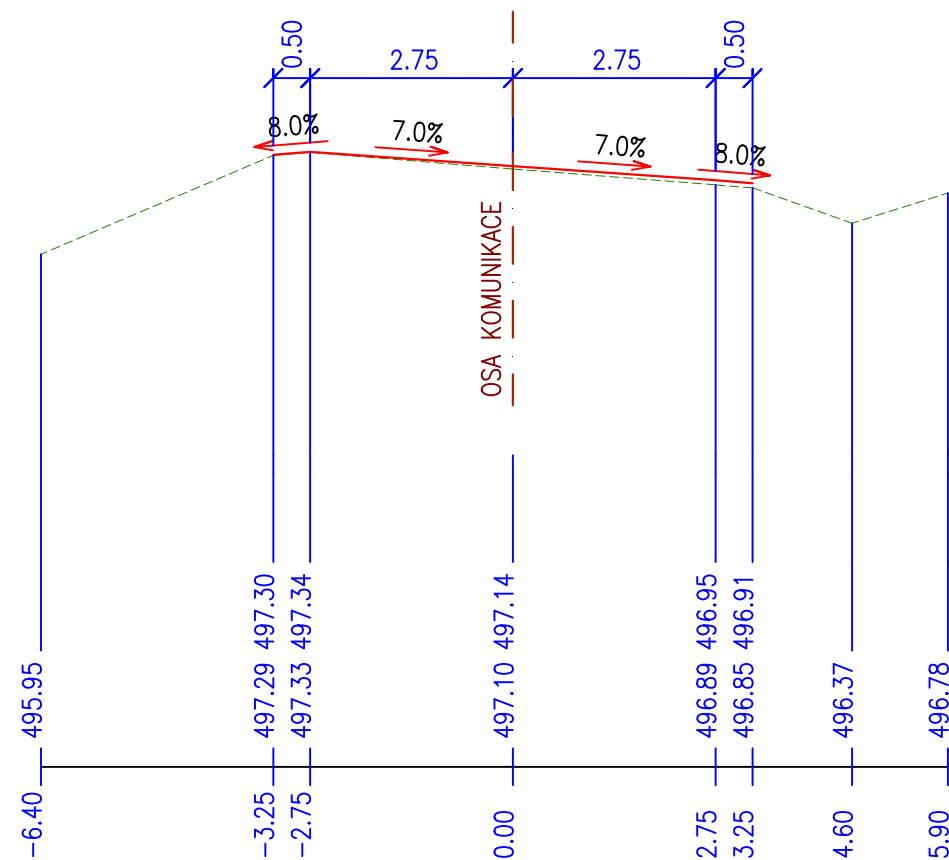
ŘEZ 46 km 2.25000 1:100



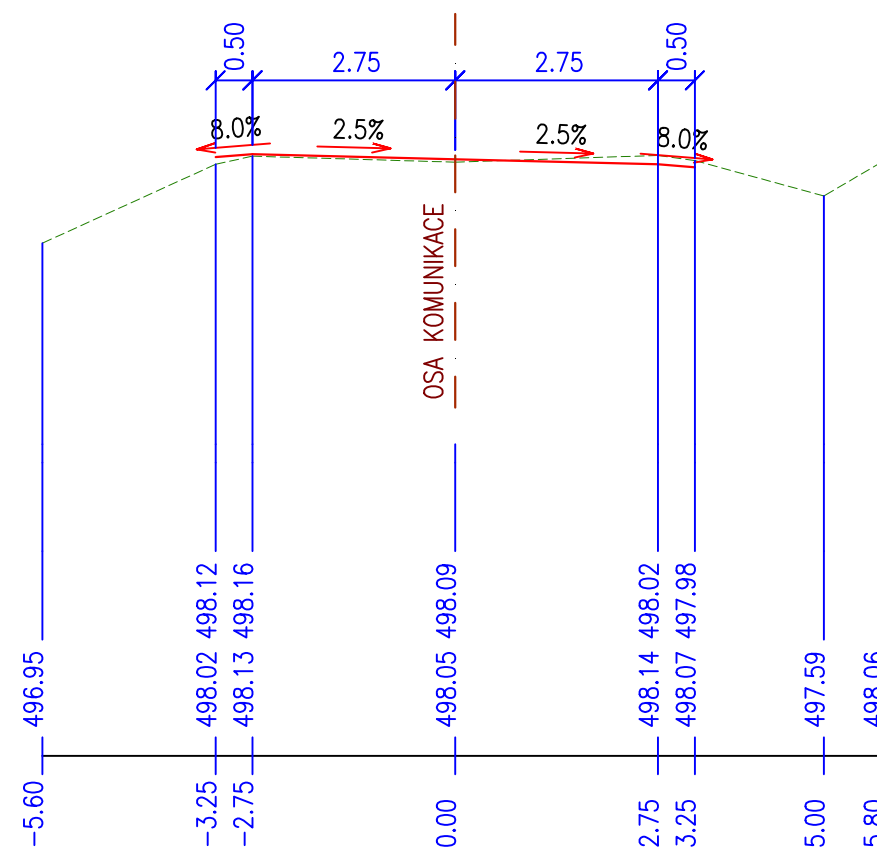
ŘEZ 47 km 2.30000 1:100



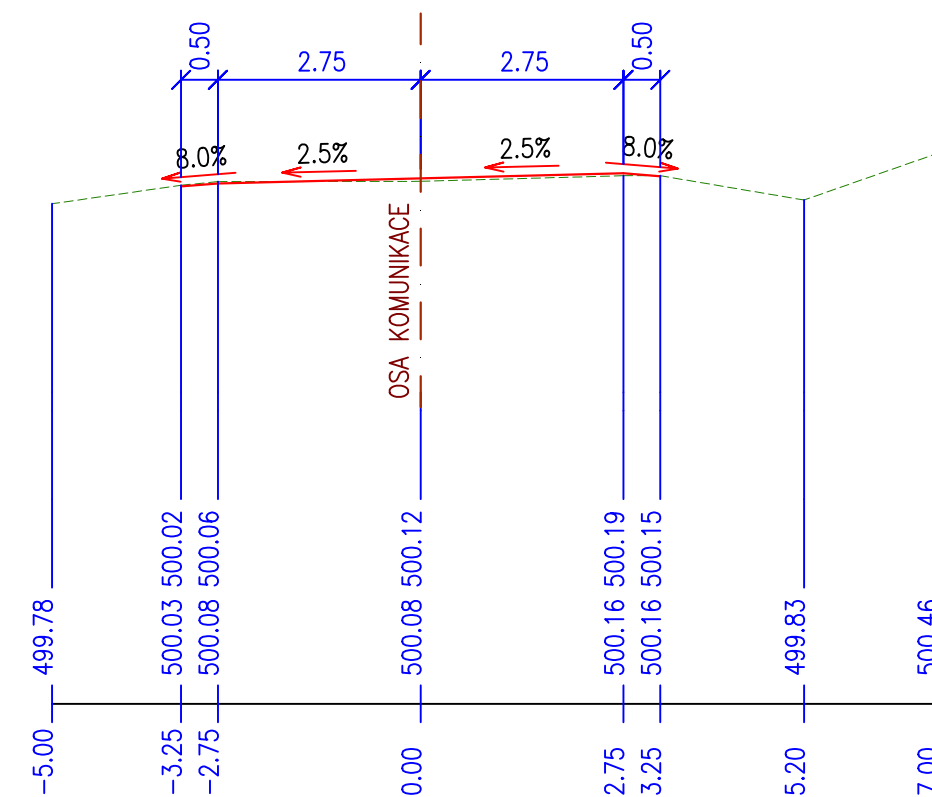
ŘEZ 48 km 2.35000 1:100



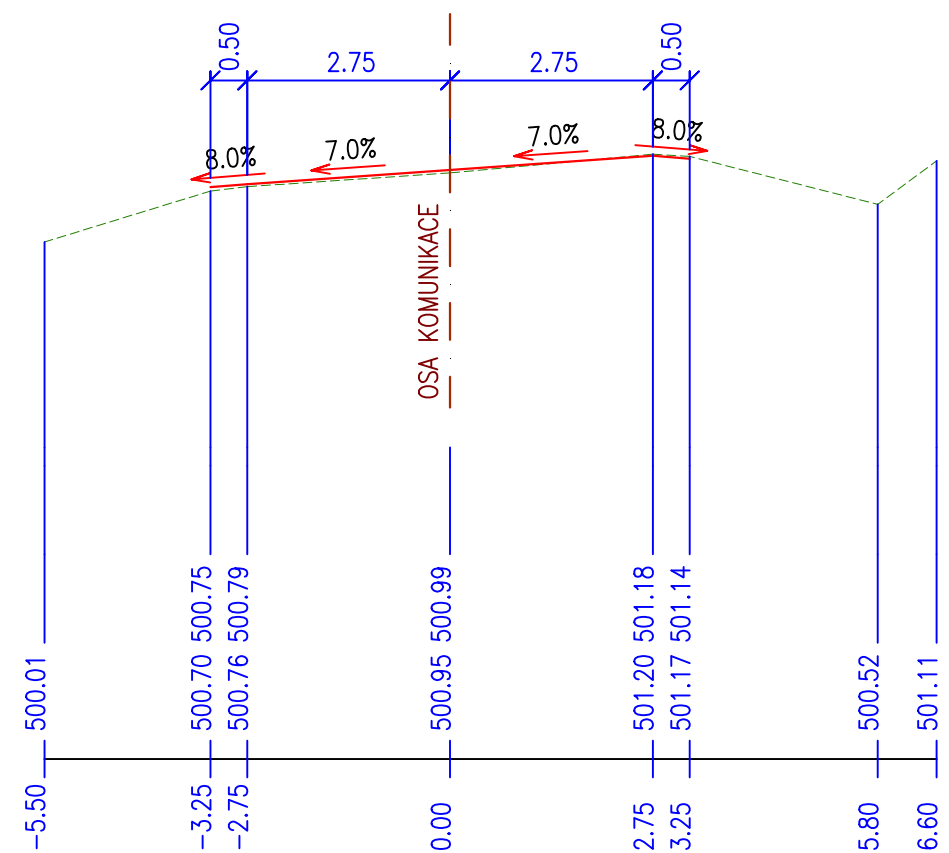
ŘEZ 49 km 2.40000 1:100



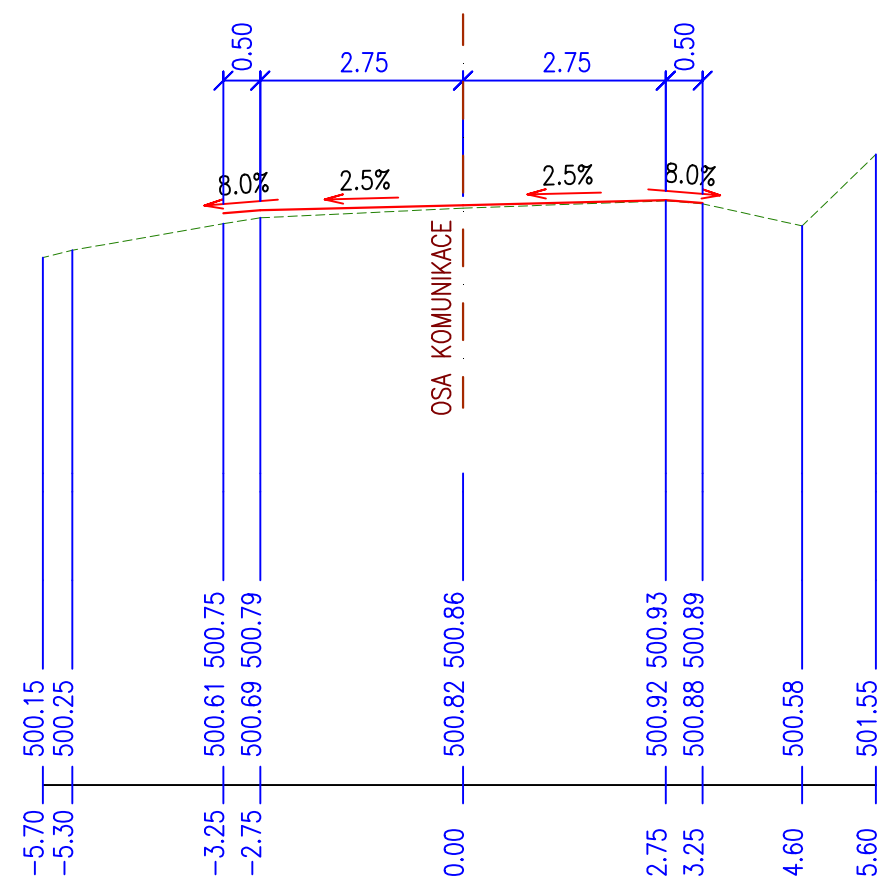
ŘEZ 50 km 2.45000 1:100



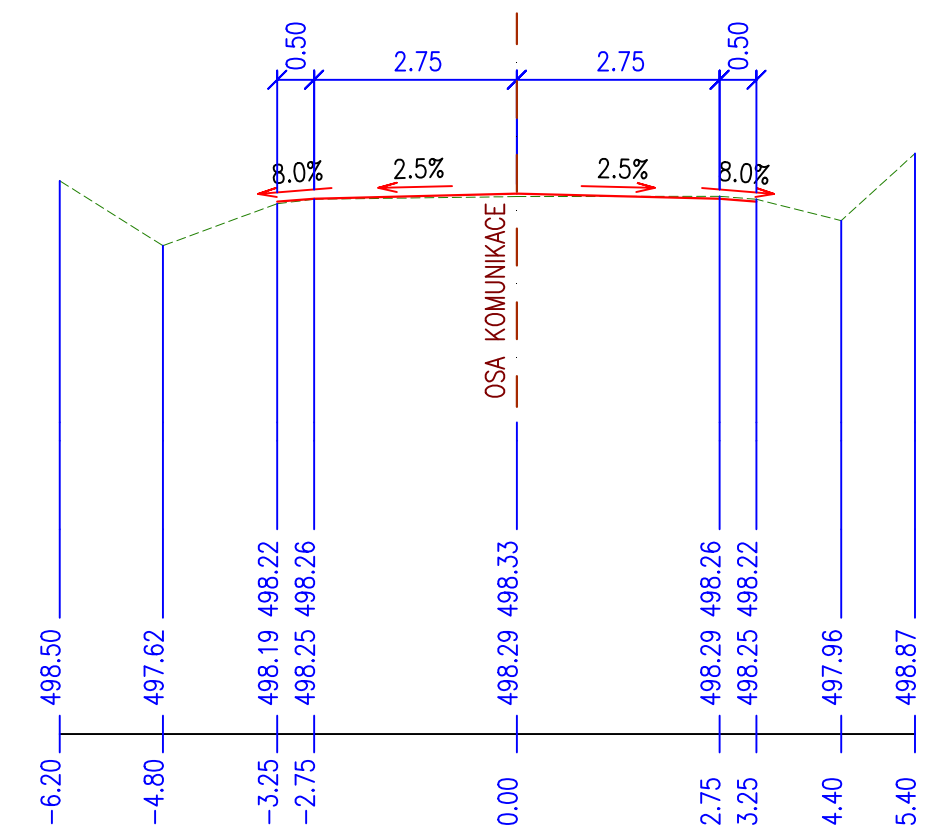
ŘEZ 51 km 2.50000 1:100



ŘEZ 52 km 2.55000 1:100

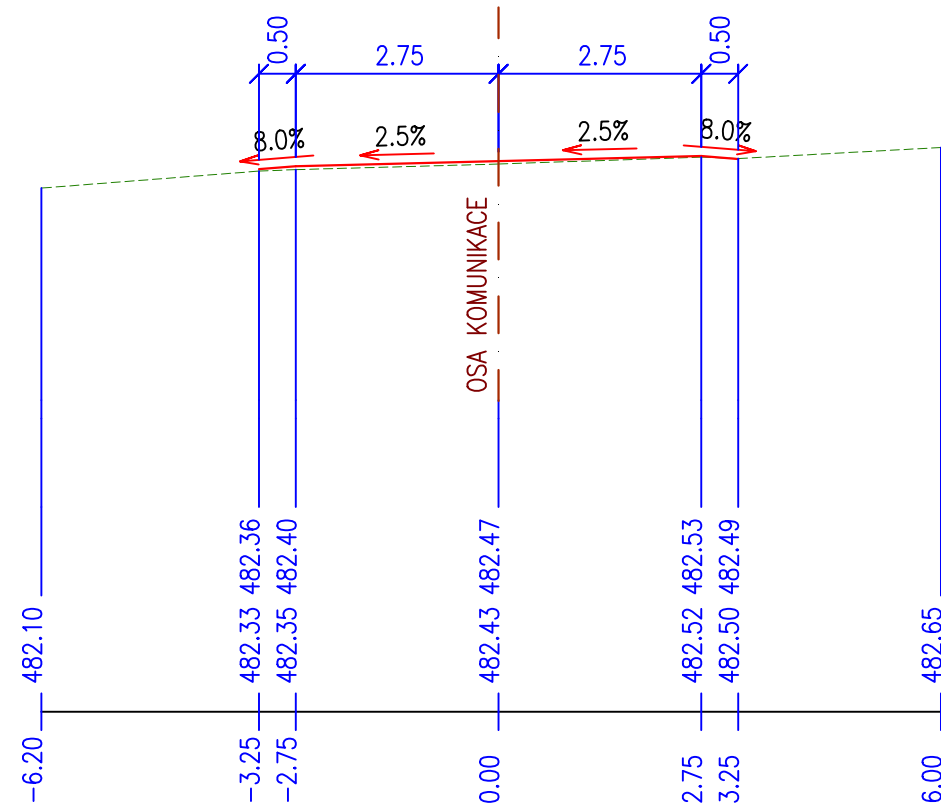


ŘEZ 53 km 2.60000 1:100

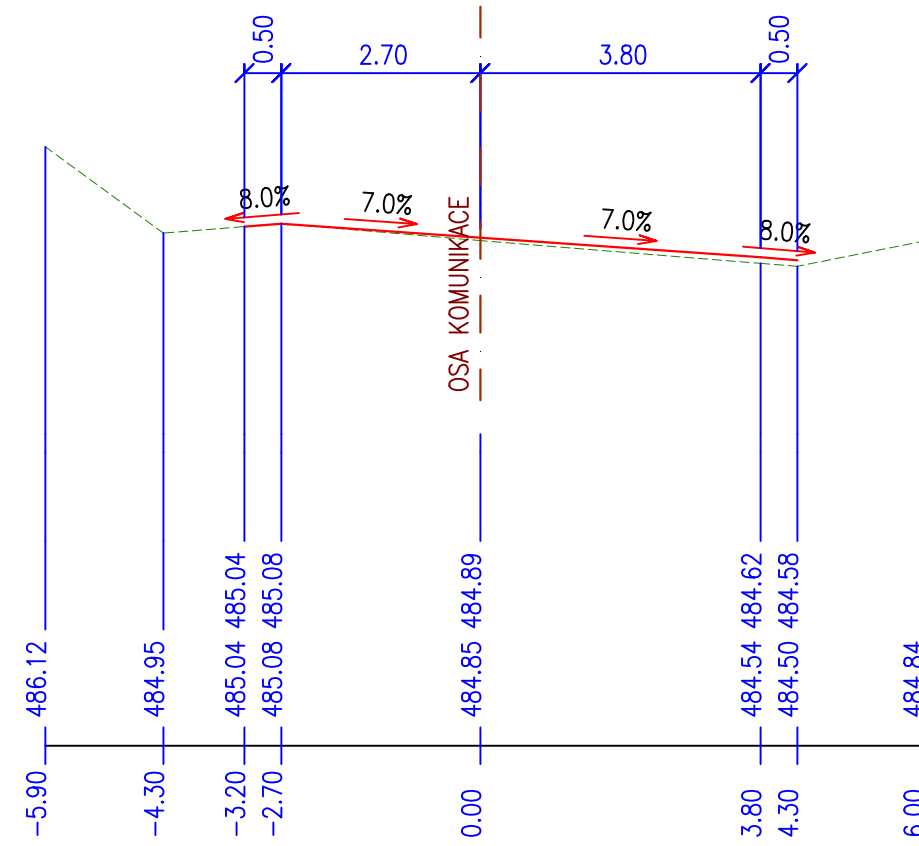




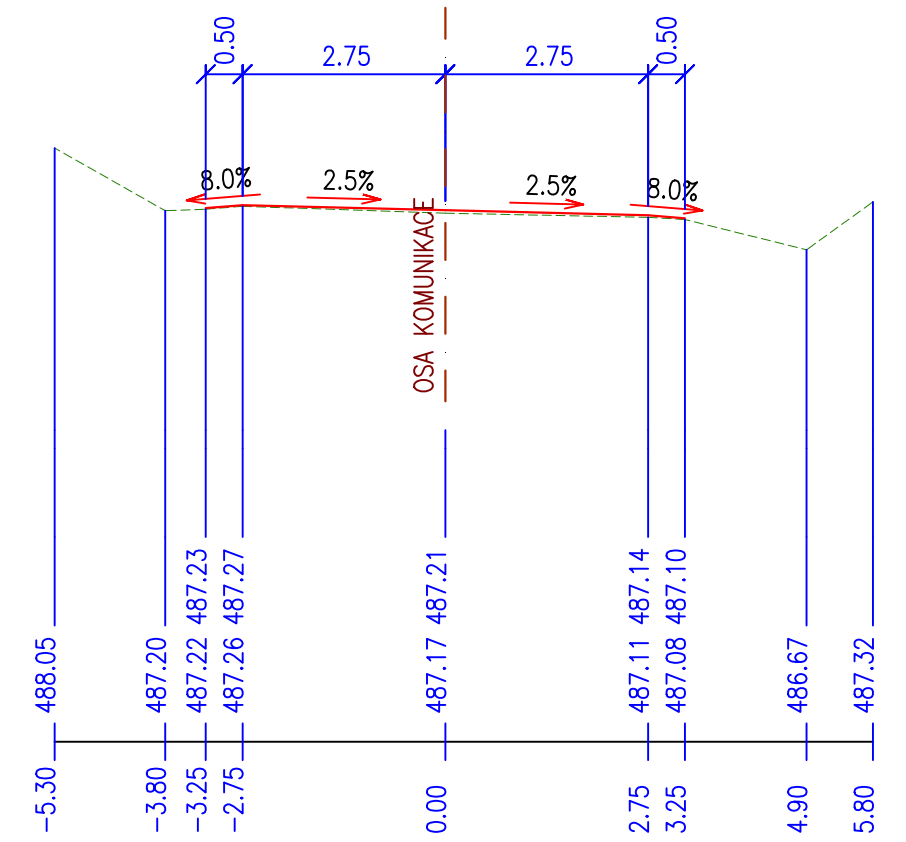
ŘEZ 60 km 2.95000 1:100



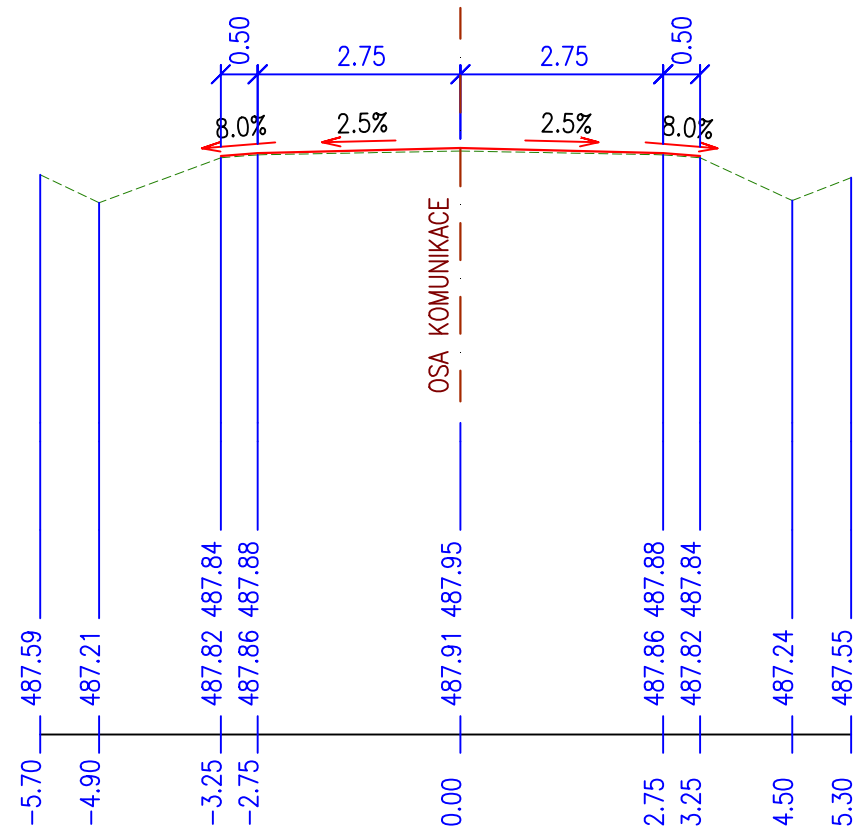
ŘEZ 61 km 3.00000 1:100



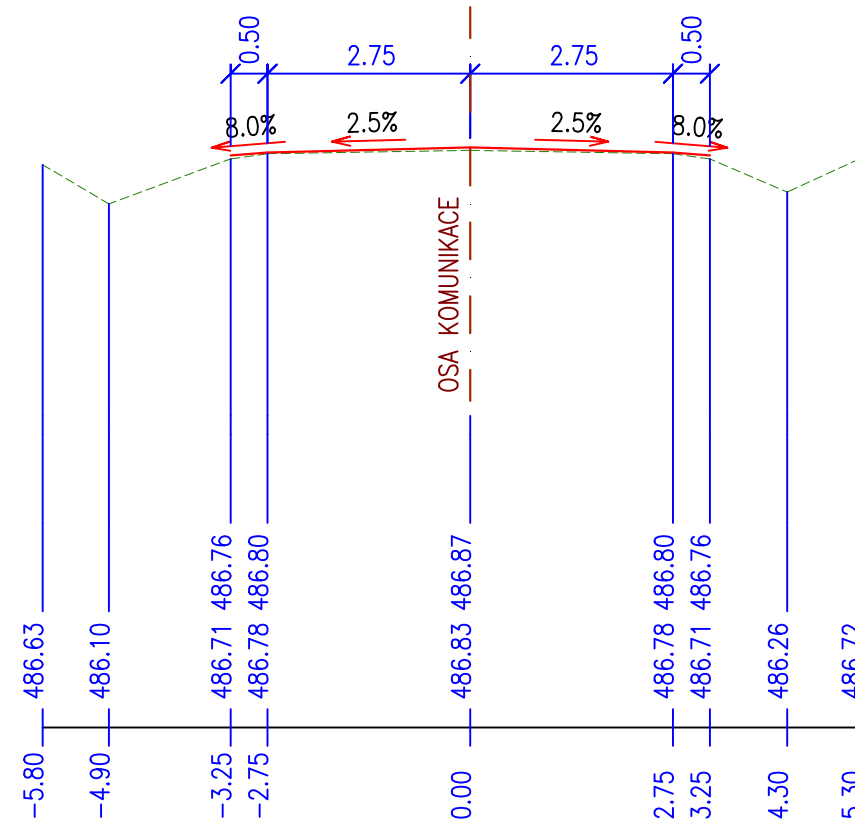
ŘEZ 62 km 3.05000 1:100



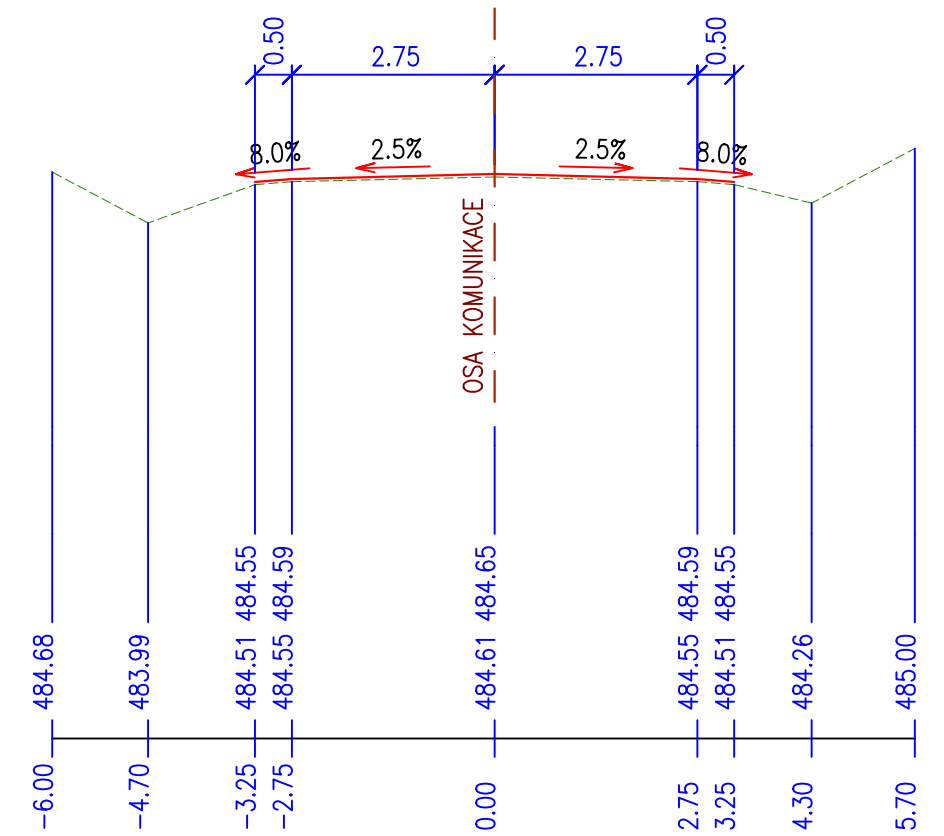
ŘEZ 63 km 3.10000 1:100



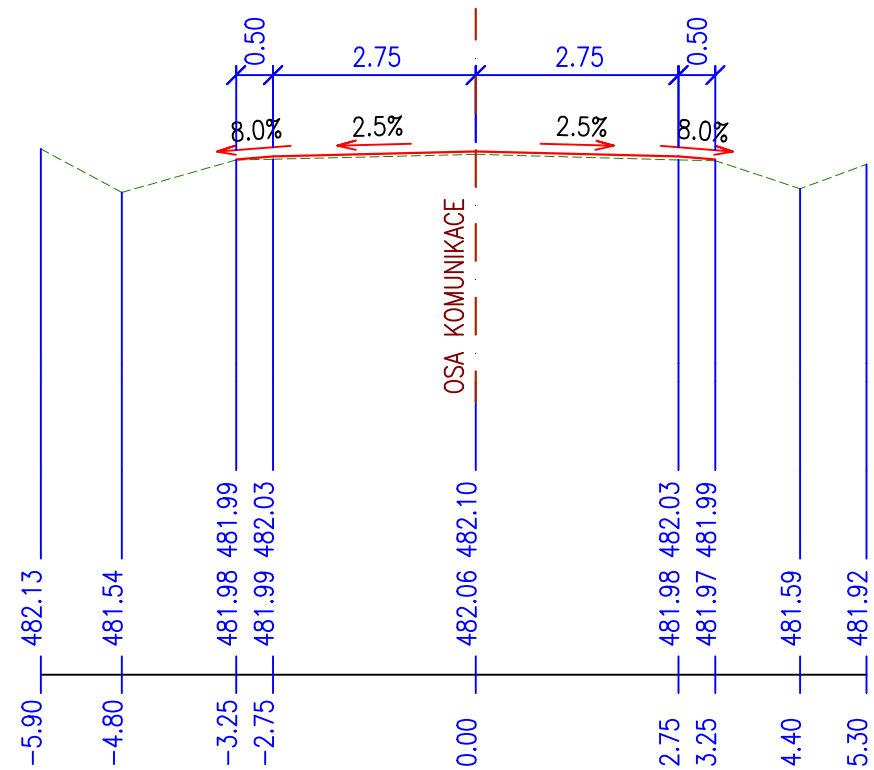
ŘEZ 64 km 3.15000 1:100



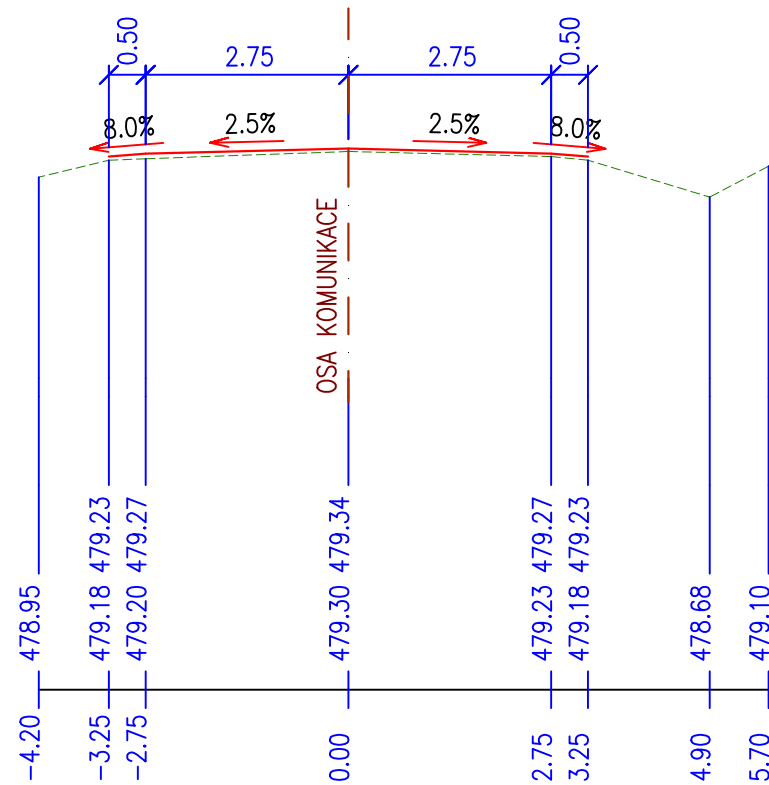
ŘEZ 65 km 3.20000 1:100



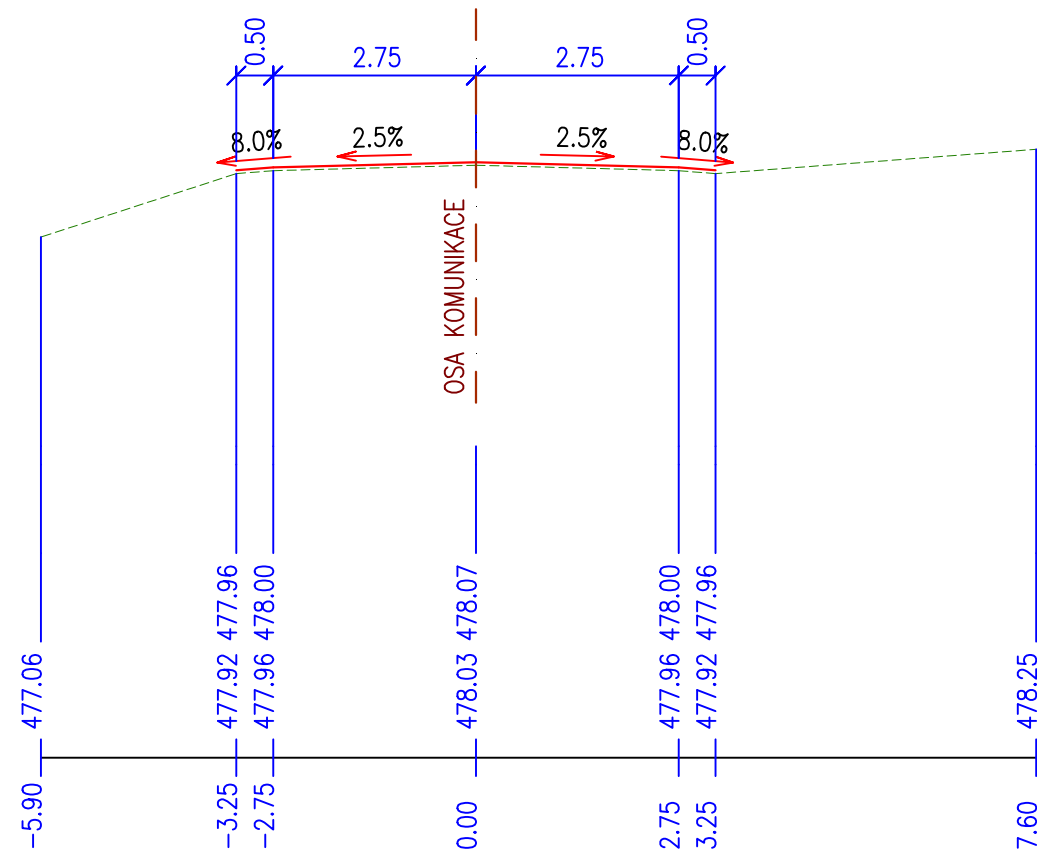
ŘEZ 66 km 3.25000 1:100



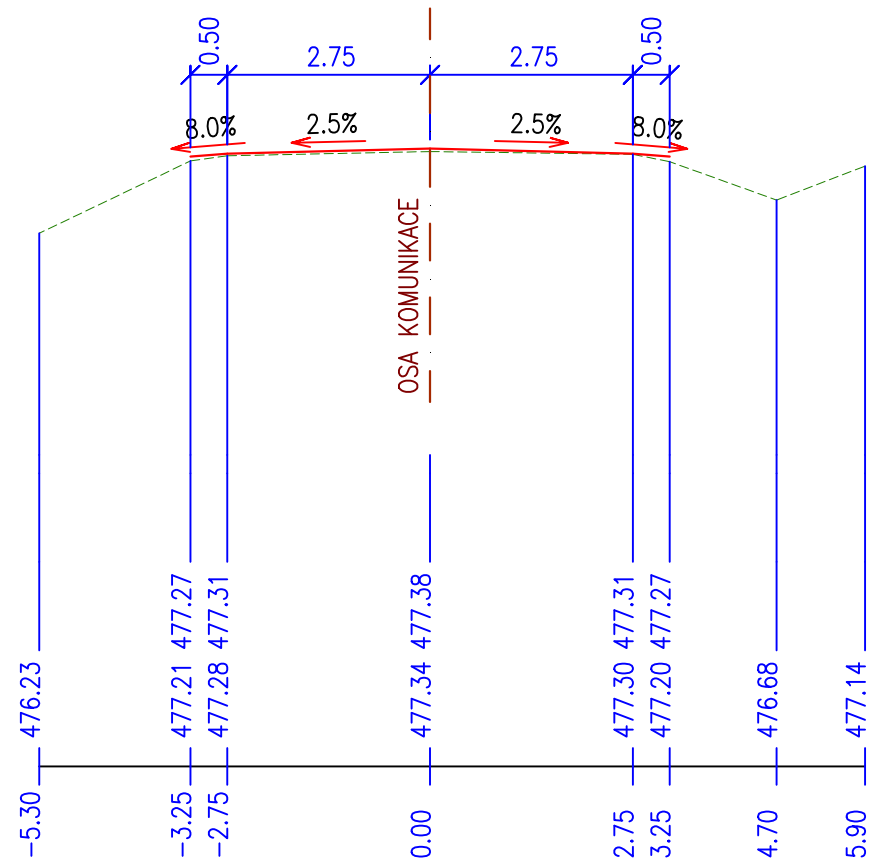
ŘEZ 67 km 3.30000 1:100



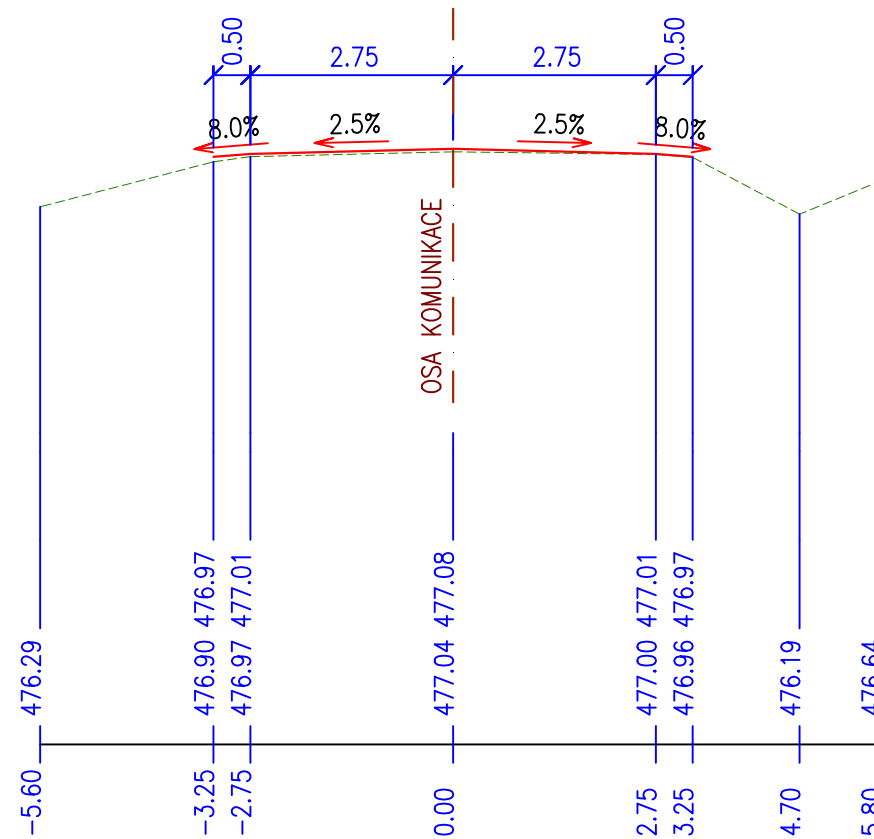
ŘEZ 68 km 3.35000 1:100



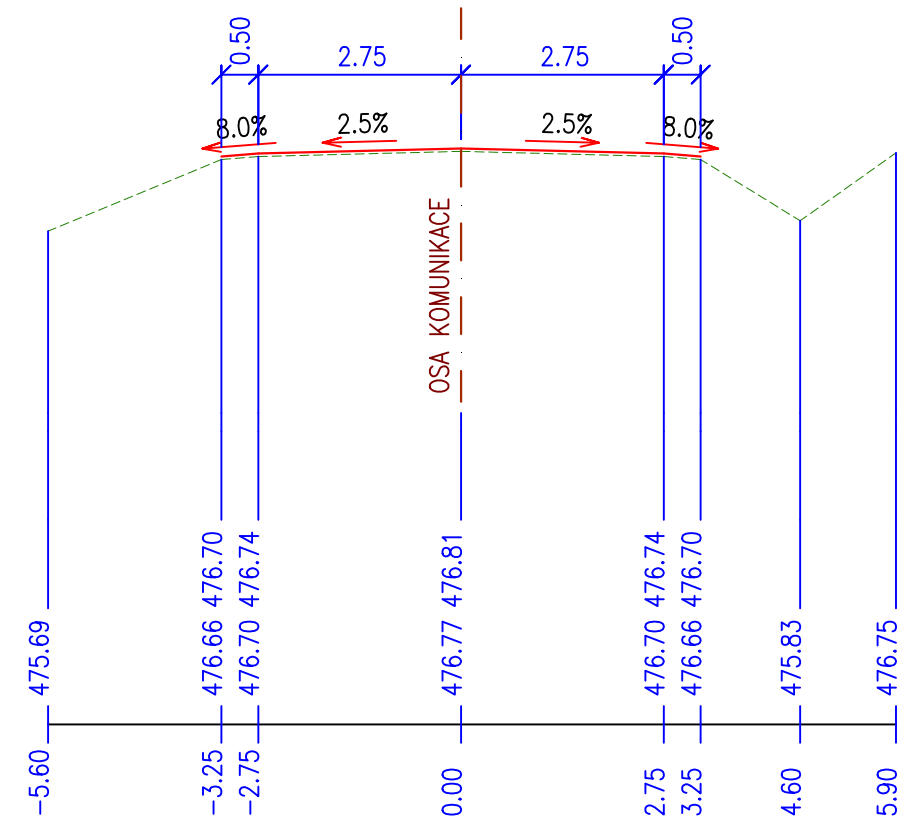
ŘEZ 69 km 3.40000 1:100



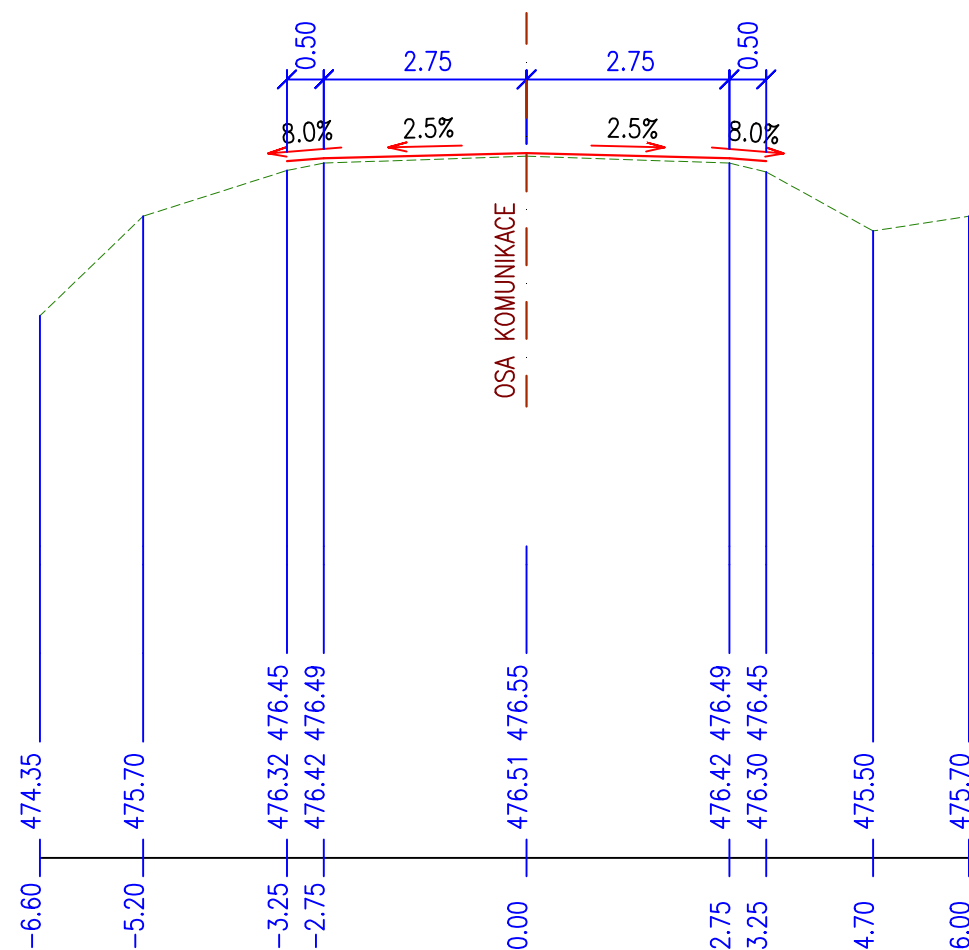
ŘEZ 70 km 3.45000 1:100



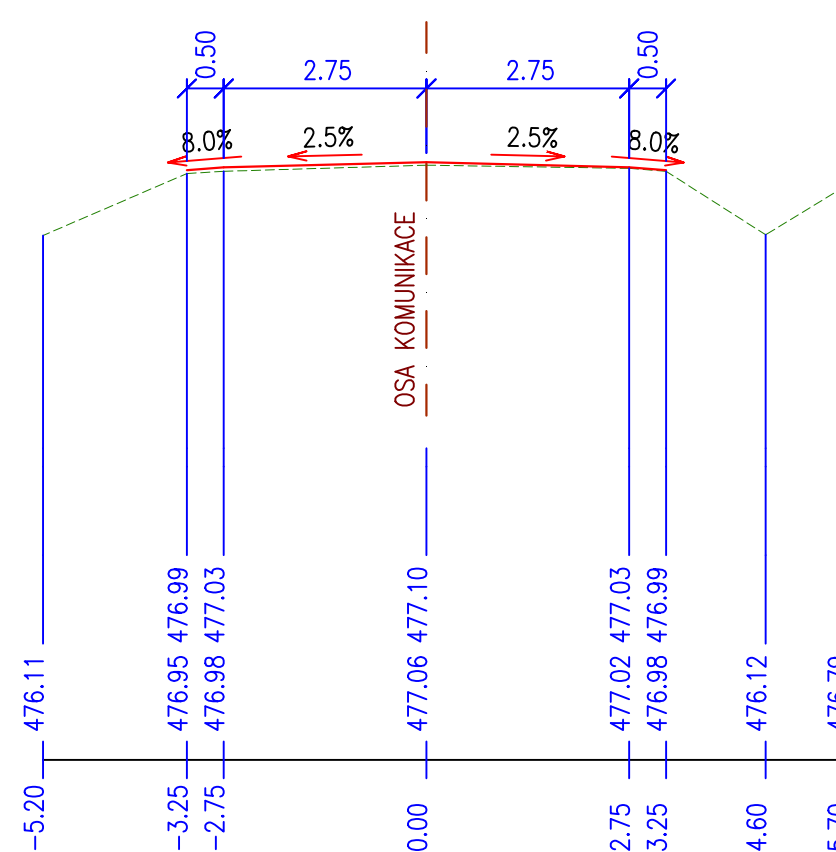
ŘEZ 71 km 3.50000 1:100



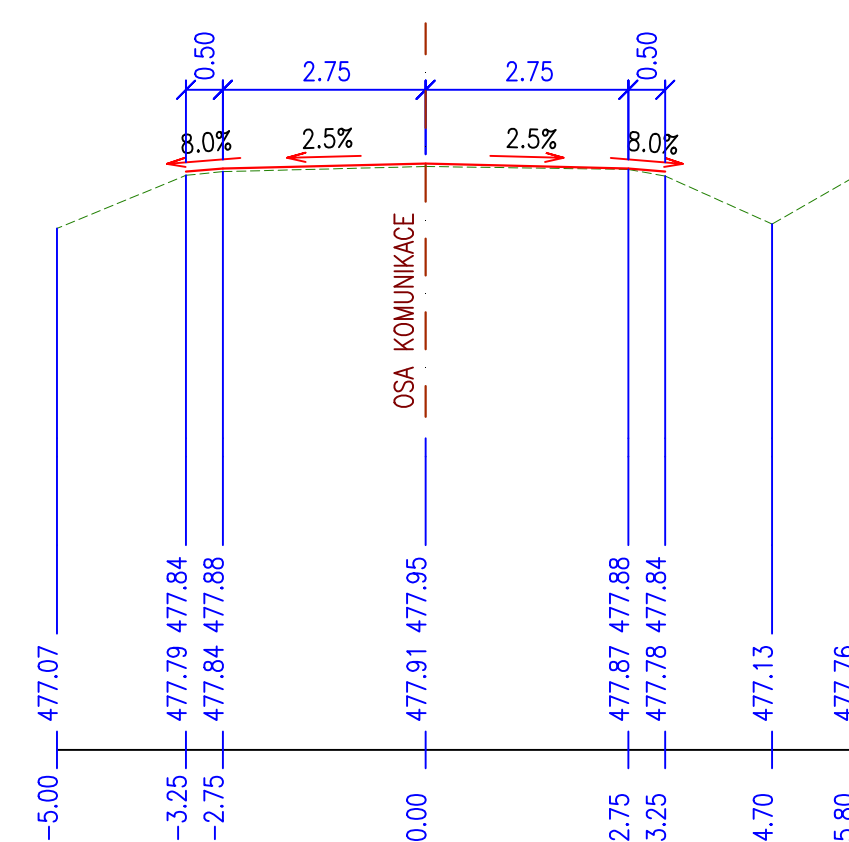
ŘEZ 72 km 3.55000 1:100



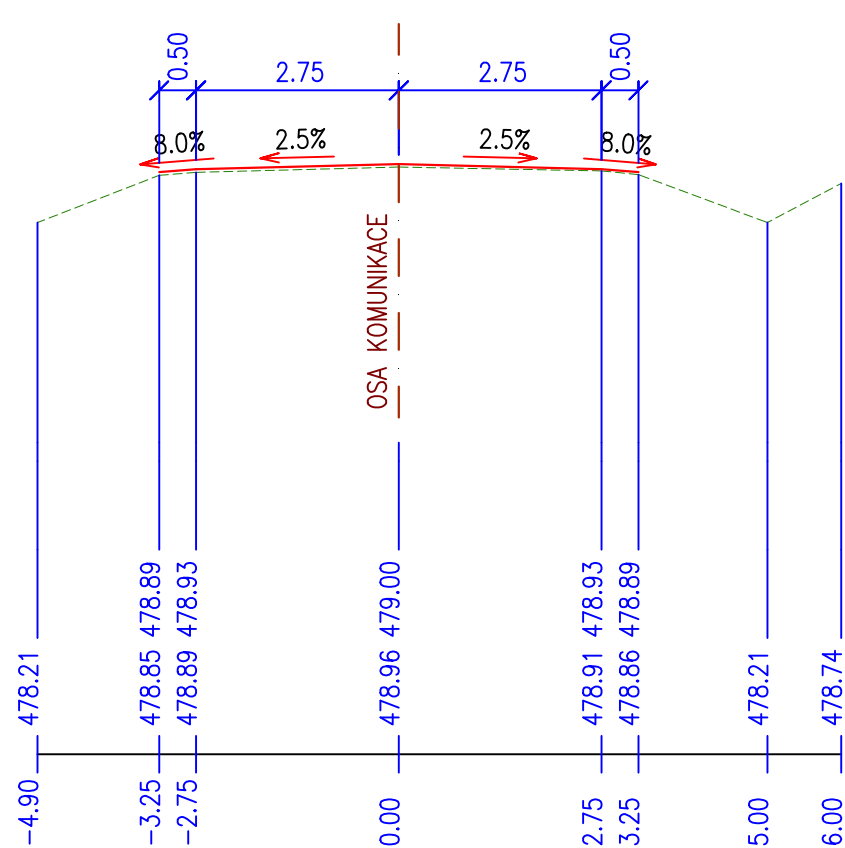
ŘEZ 73 km 3.60000 1:100



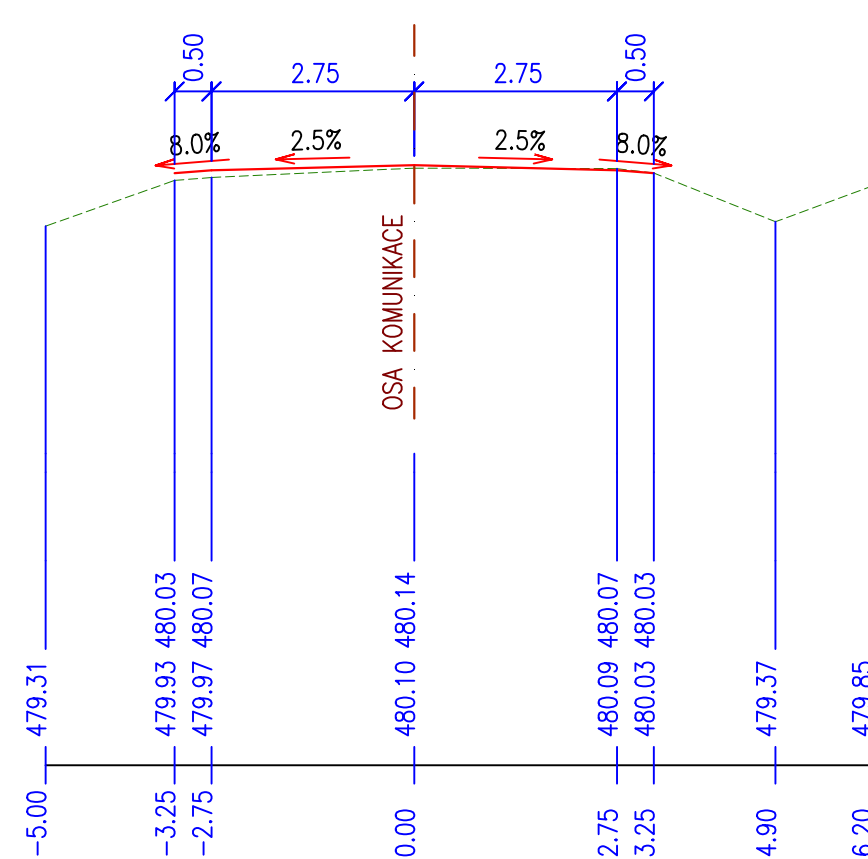
ŘEZ 74 km 3.65000 1:100



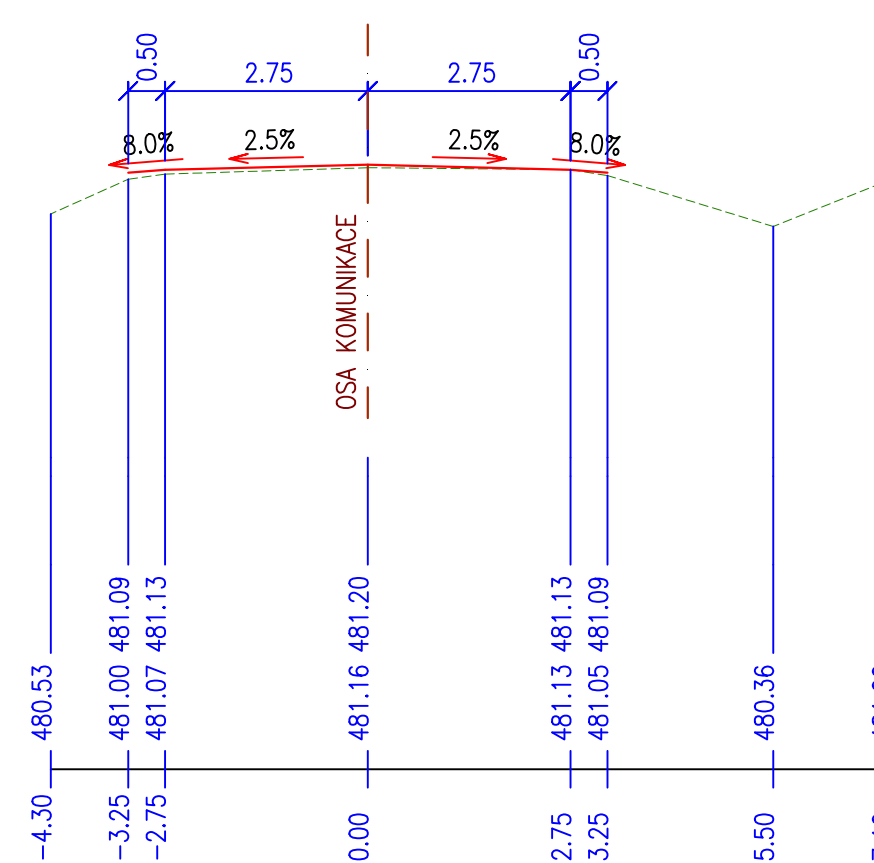
ŘEZ 75 km 3.70000 1:100



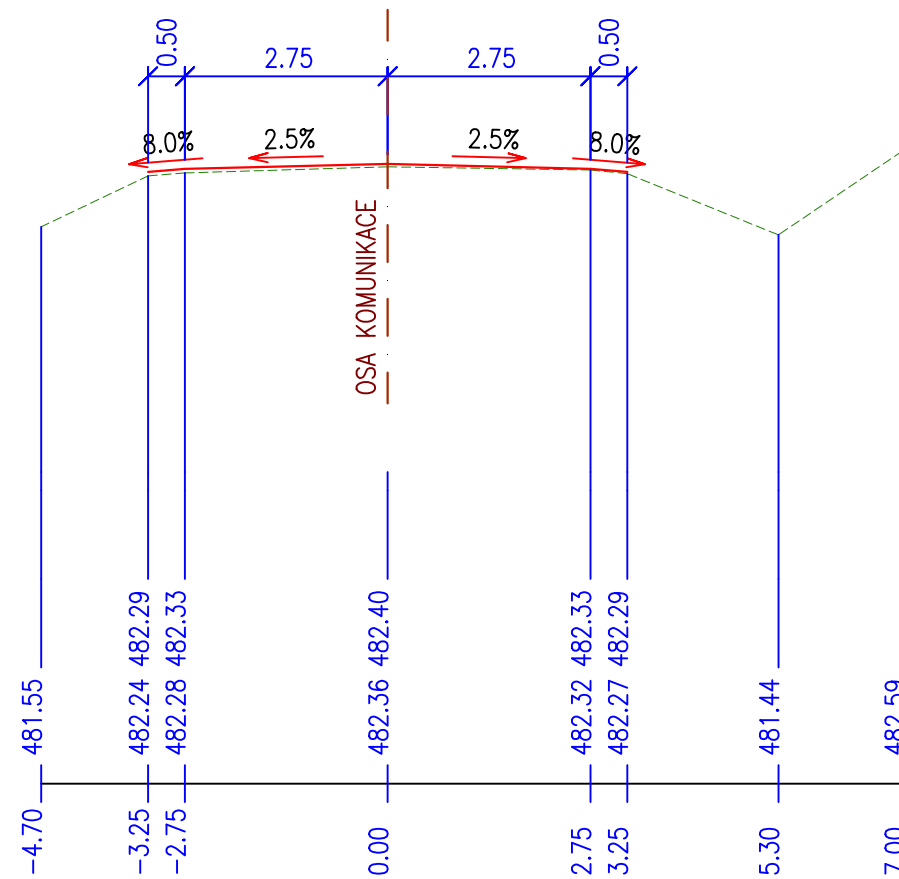
ŘEZ 76 km 3.75000 1:100



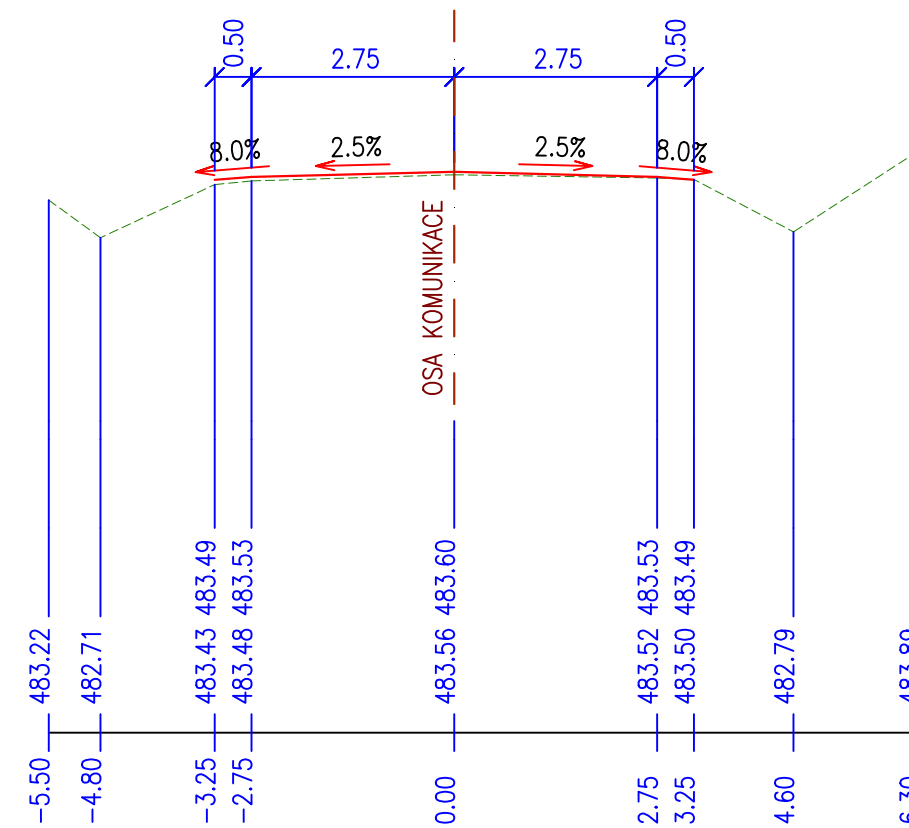
ŘEZ 77 km 3.80000 1:100



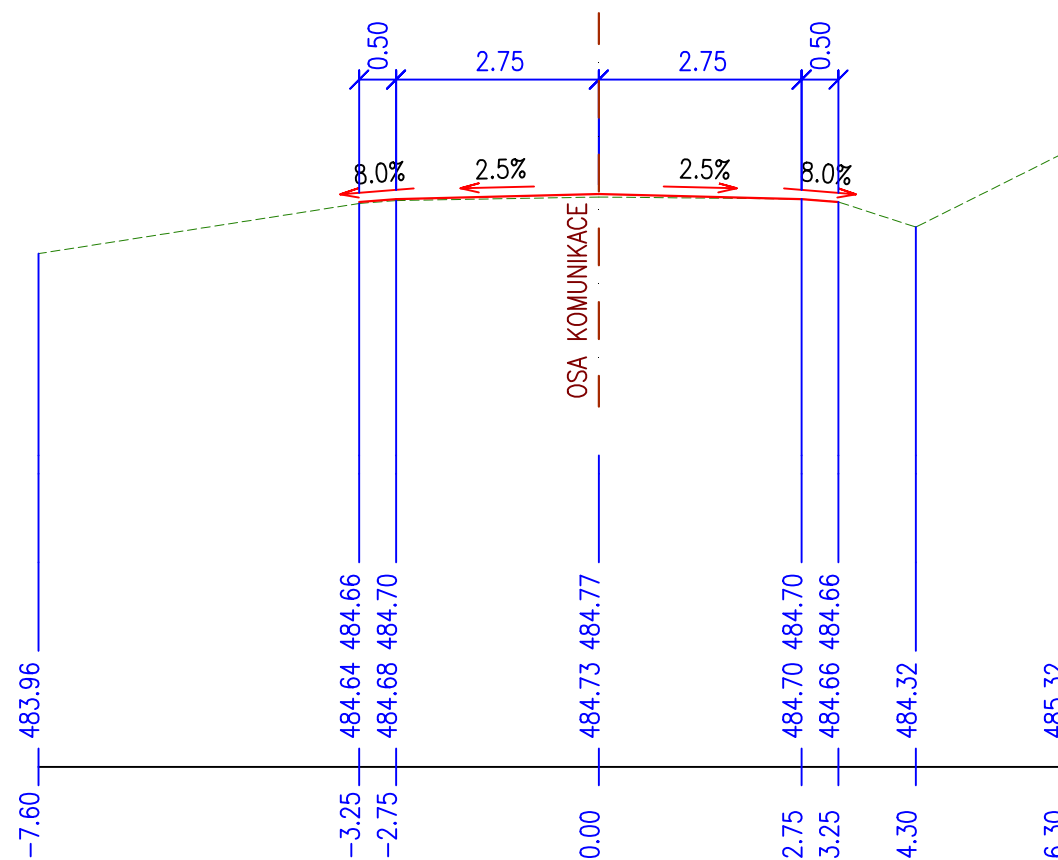
ŘEZ 78 km 3.85000 1:100



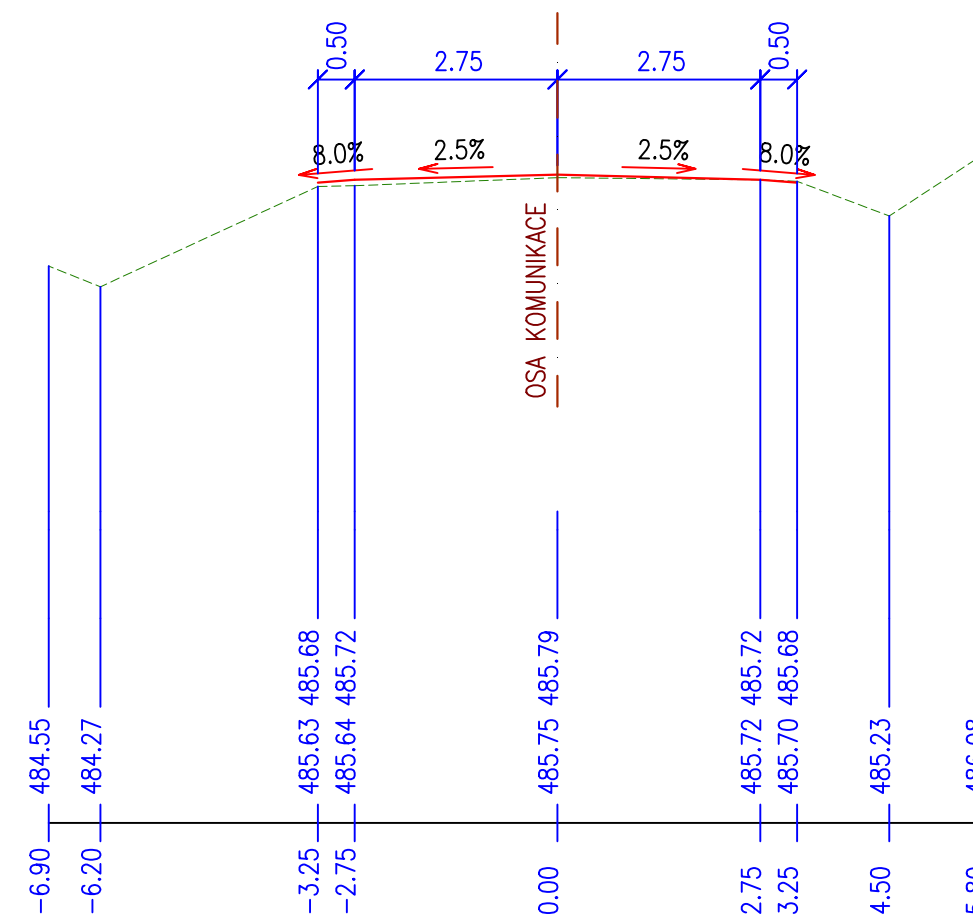
ŘEZ 79 km 3.90000 1:100



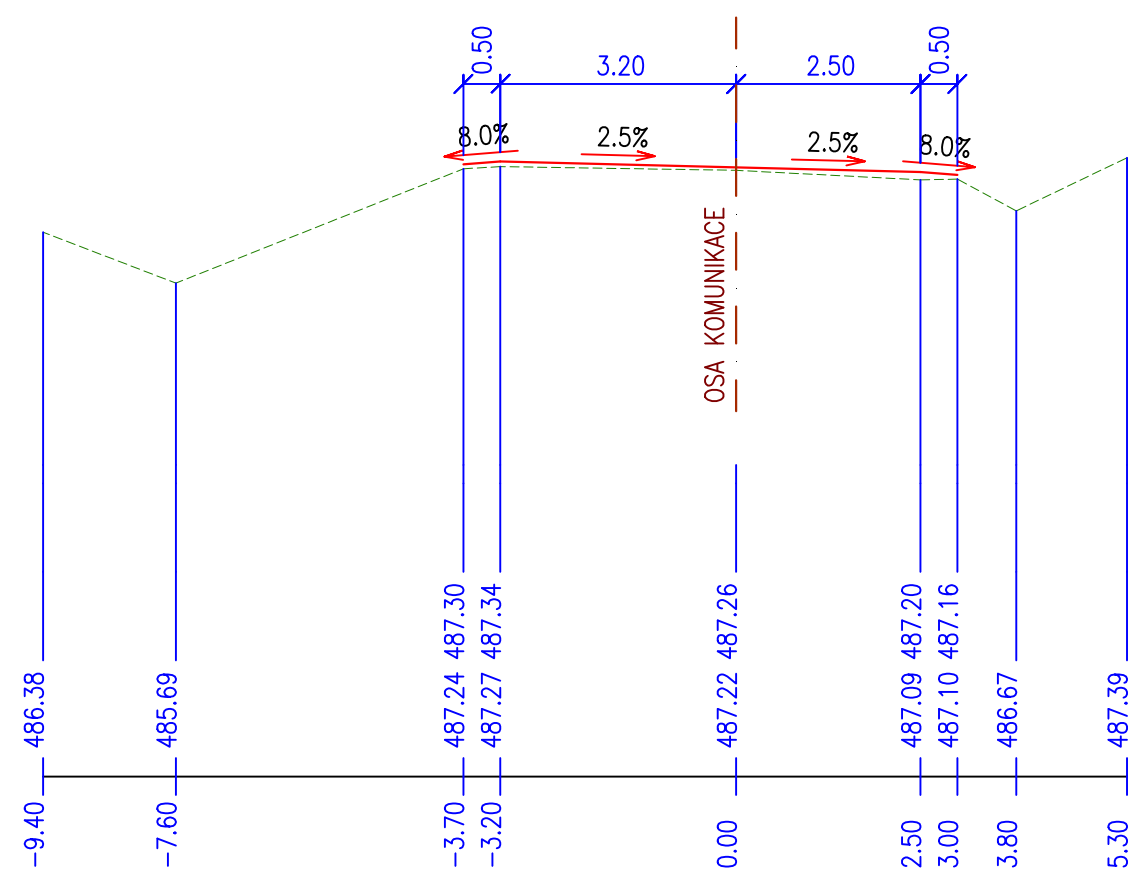
ŘEZ 80 km 3.95000 1:100



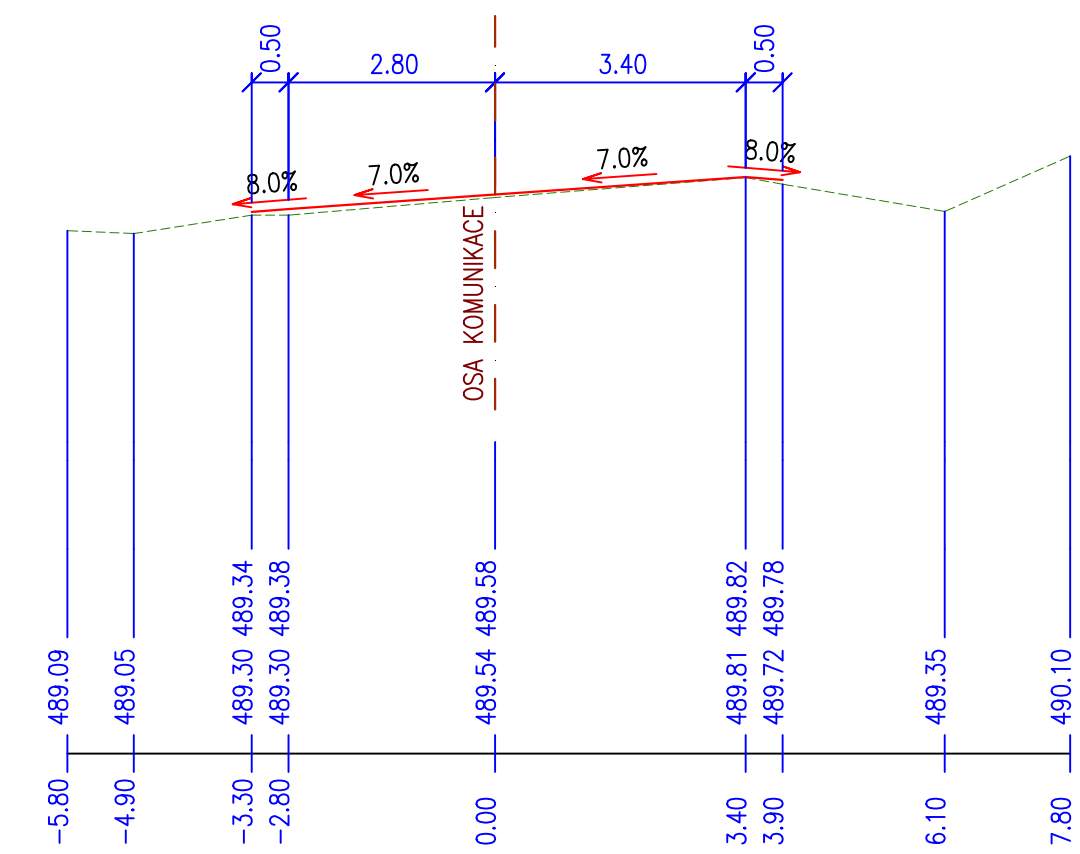
ŘEZ 81 km 4.00000 1:100



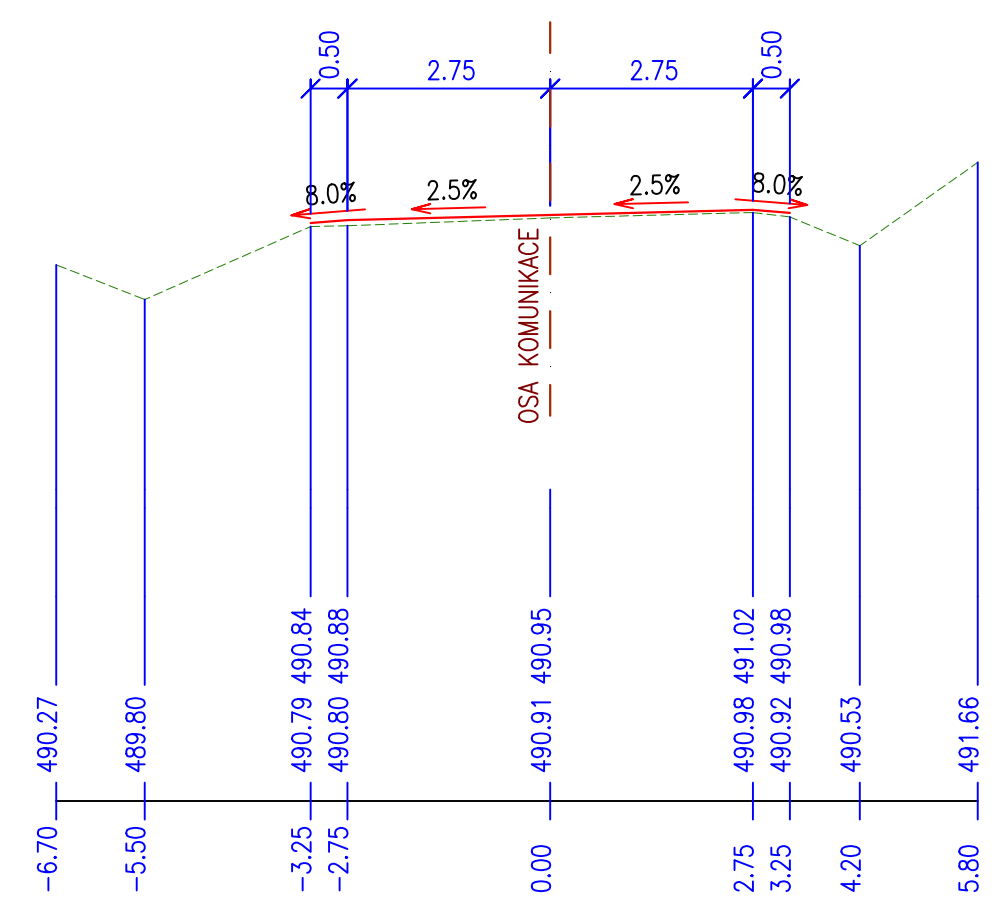
ŘEZ 82 km 4.05000 1:100



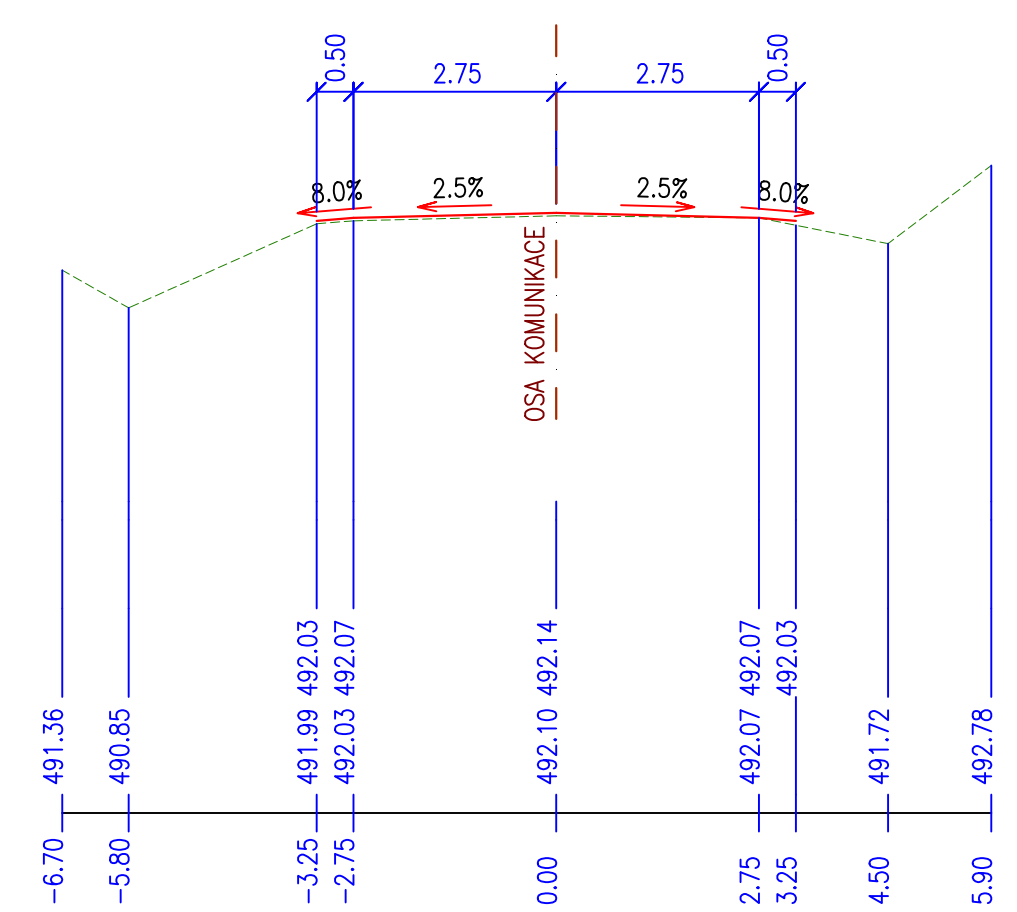
ŘEZ 83 km 4.10000 1:100



ŘEZ 84 km 4.15000 1:100

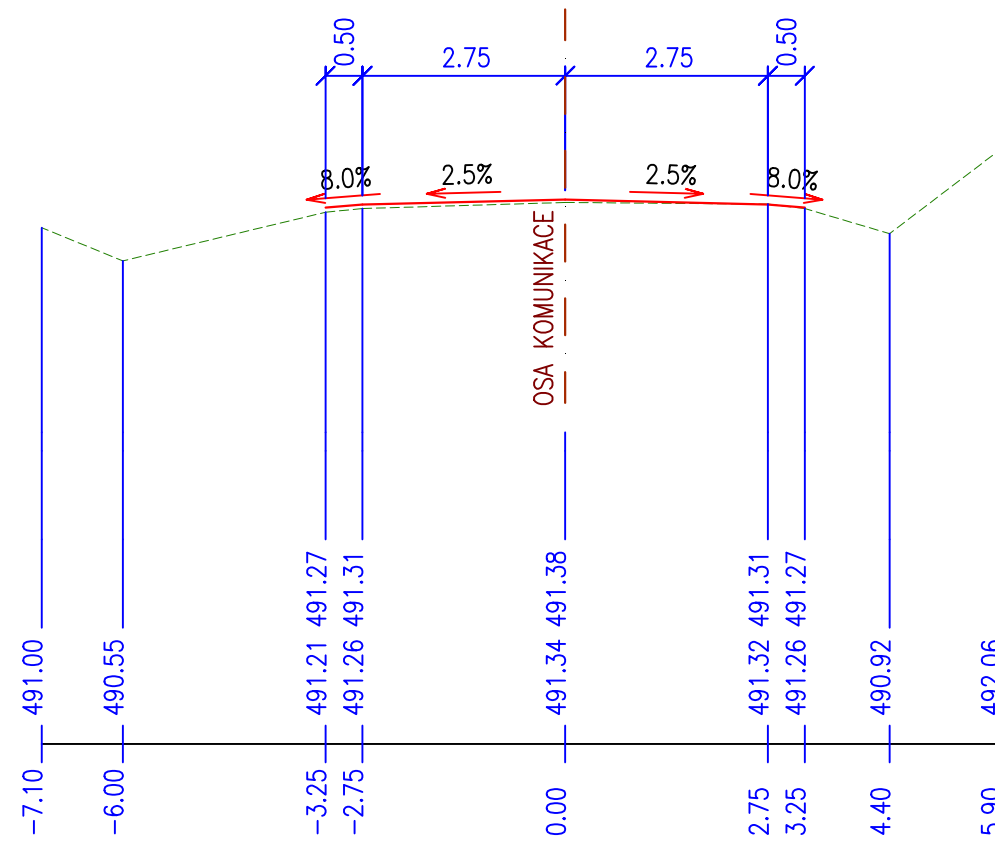


ŘEZ 85 km 4.20000 1:100

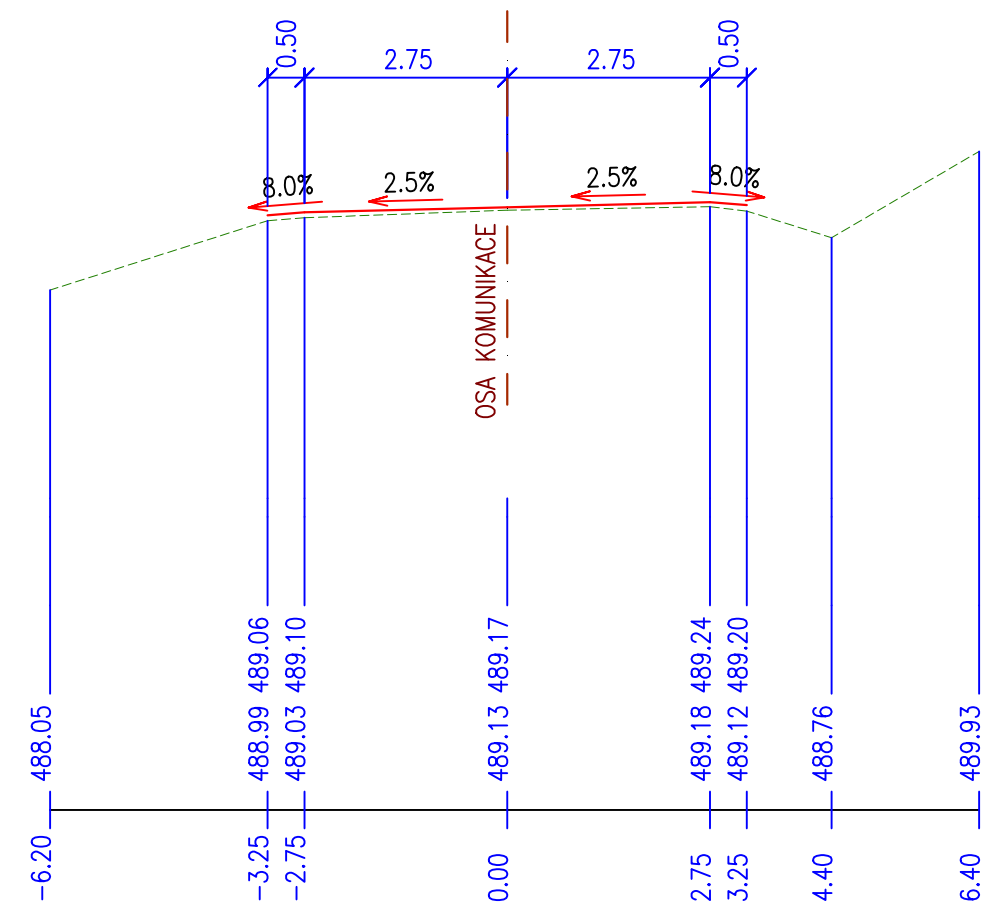




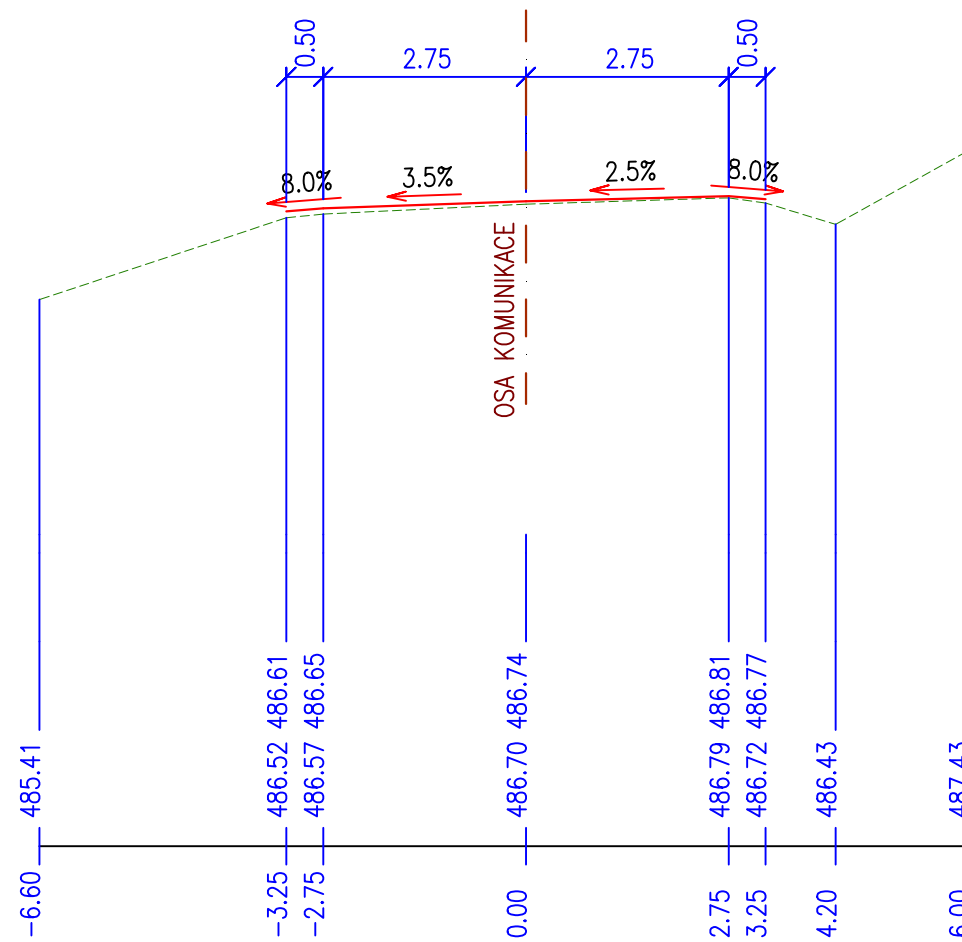
ŘEZ 86 km 4.25000 1:100



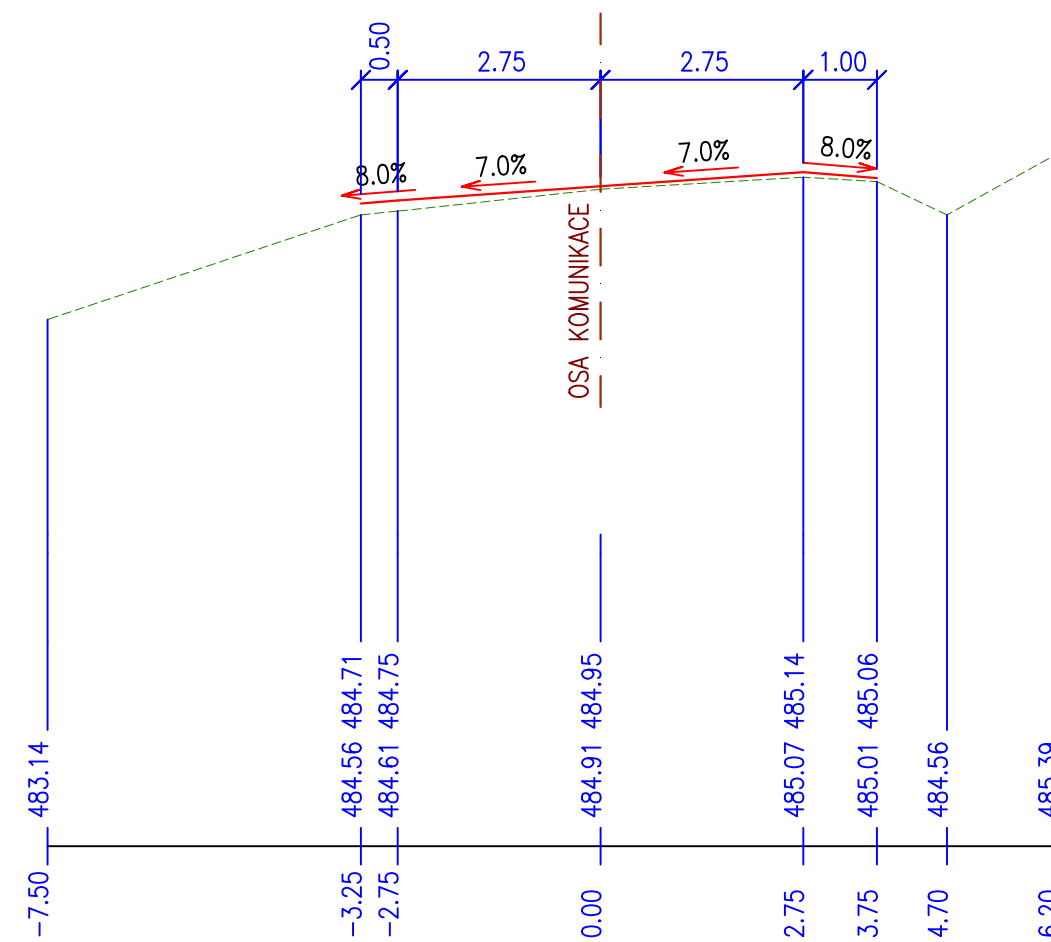
ŘEZ 87 km 4.30000 1:100



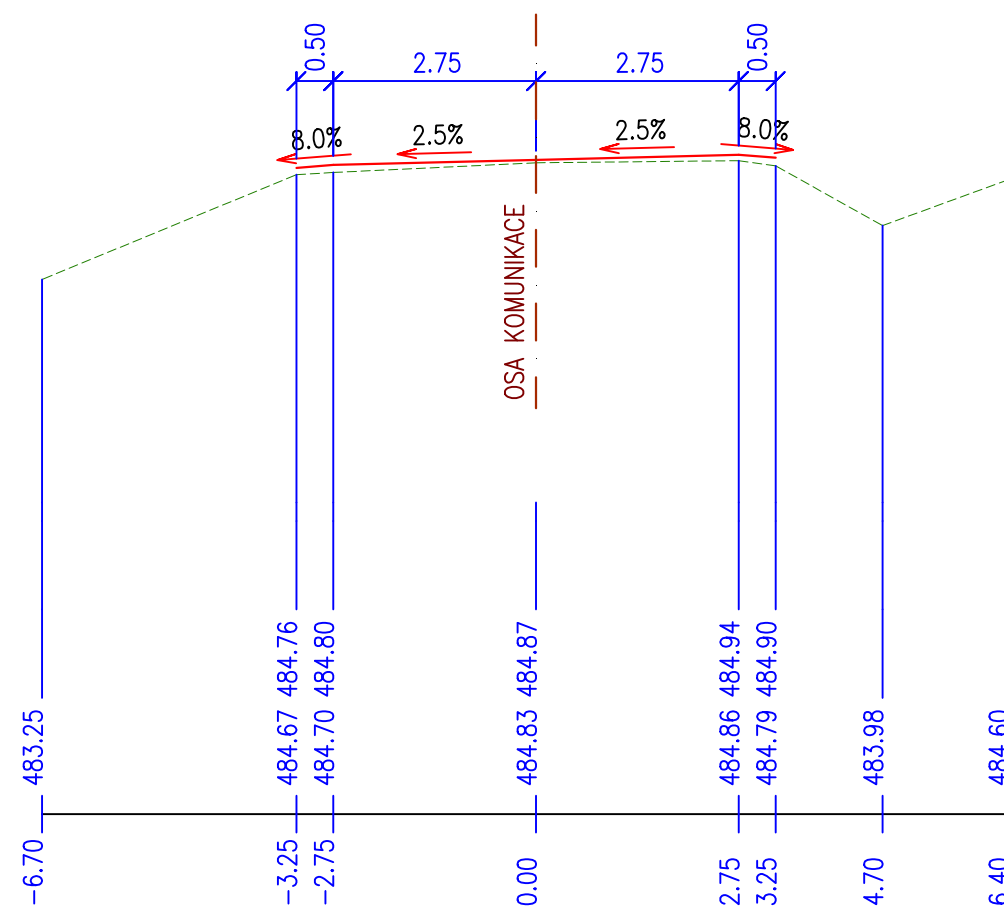
ŘEZ 88 km 4.35000 1:100



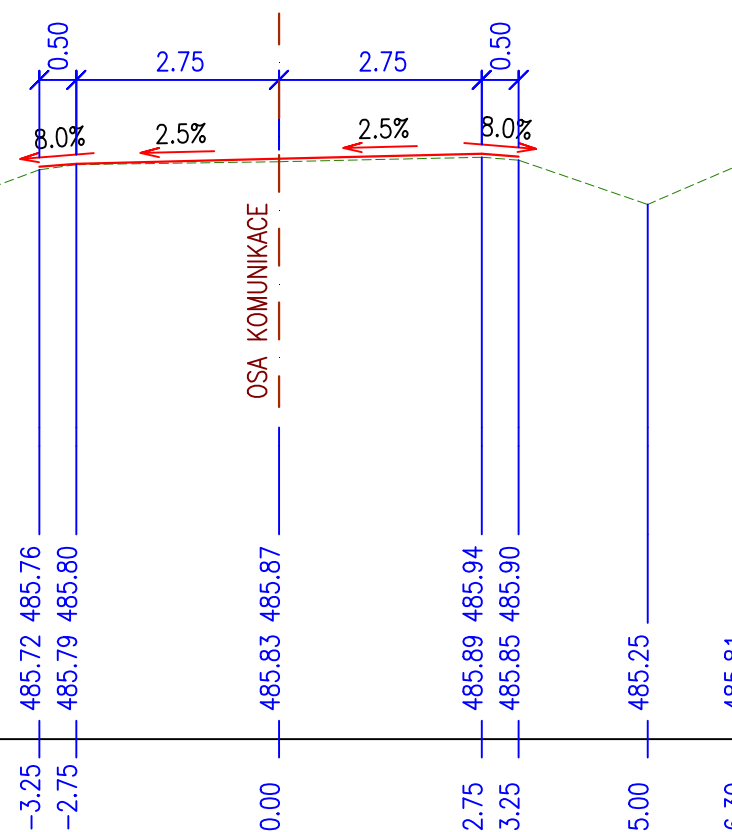
ŘEZ 89 km 4.40000 1:100



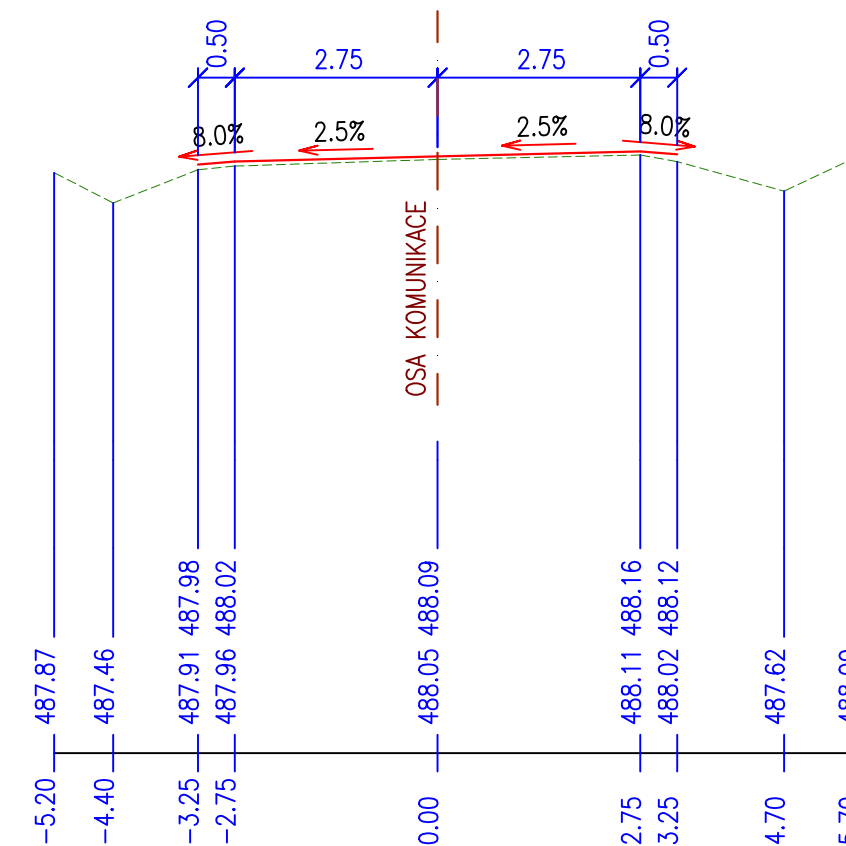
ŘEZ 90 km 4.45000 1:100



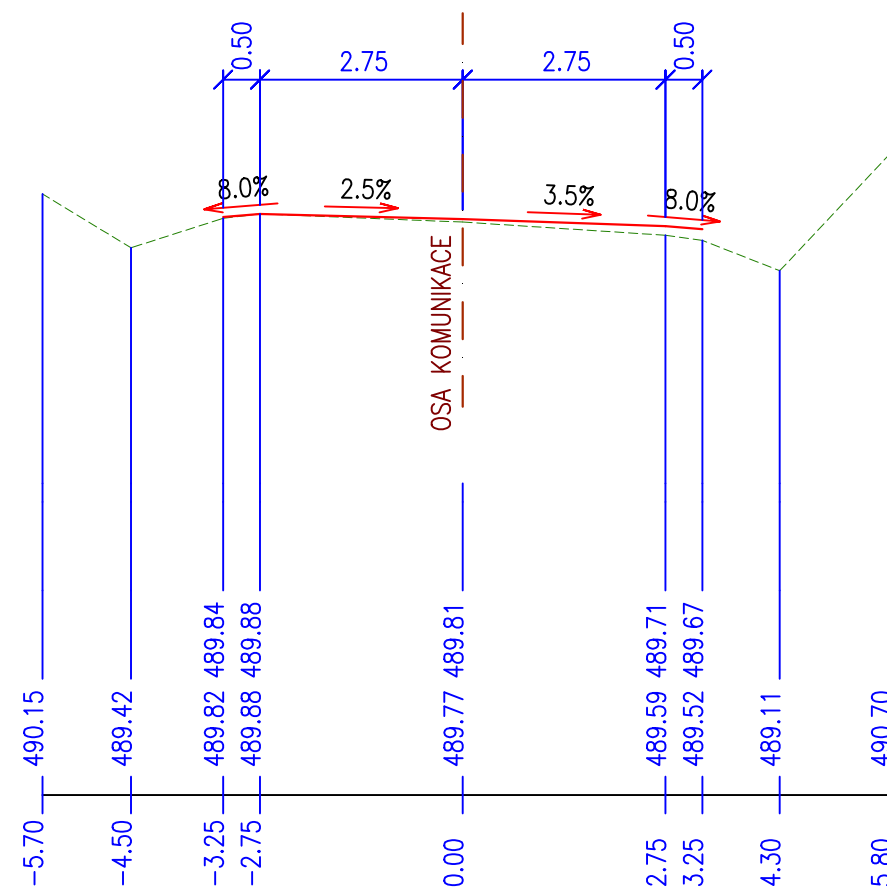
ŘEZ 91 km 4.50000 1:100



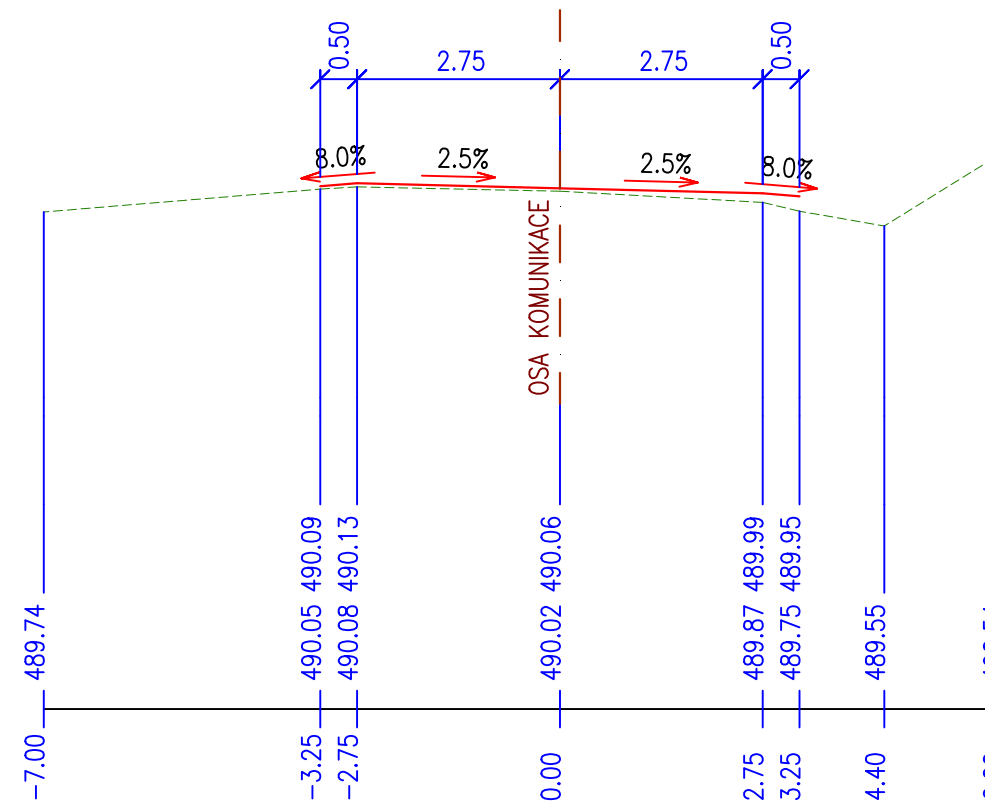
ŘEZ 92 km 4.55000 1:100



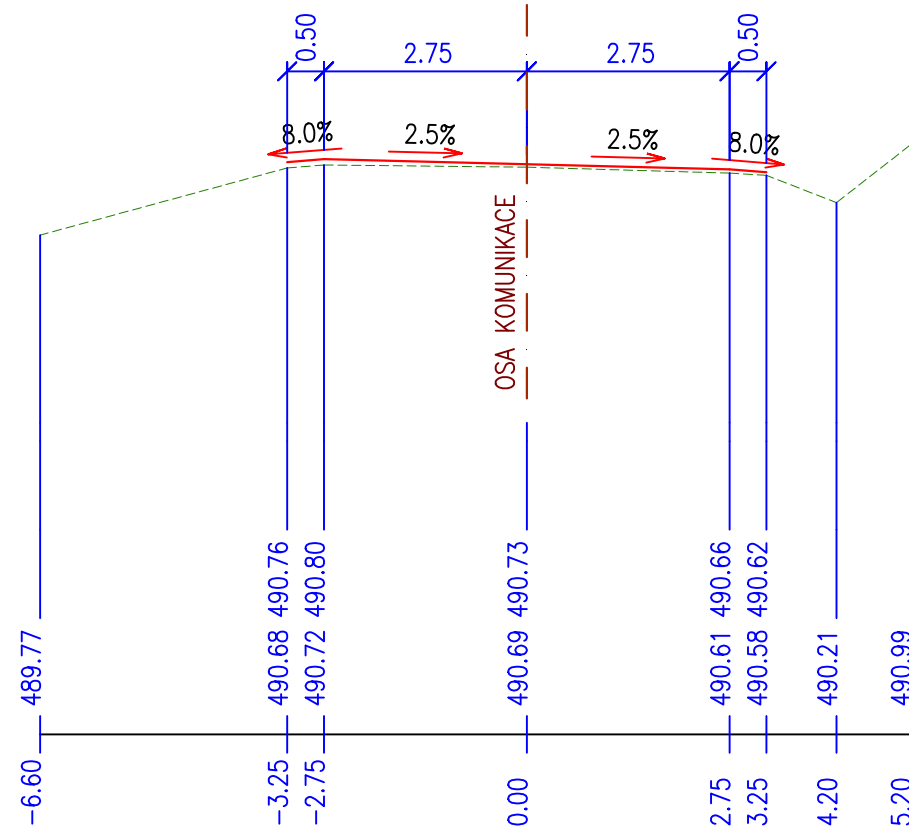
ŘEZ 93 km 4.60000 1:100



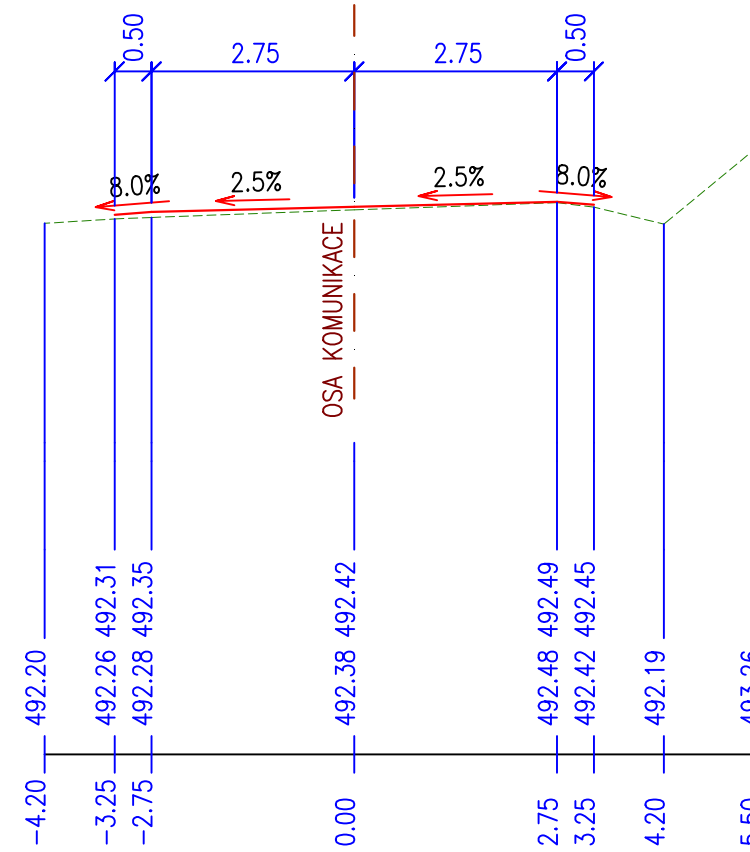
ŘEZ 94 km 4.65000 1:100



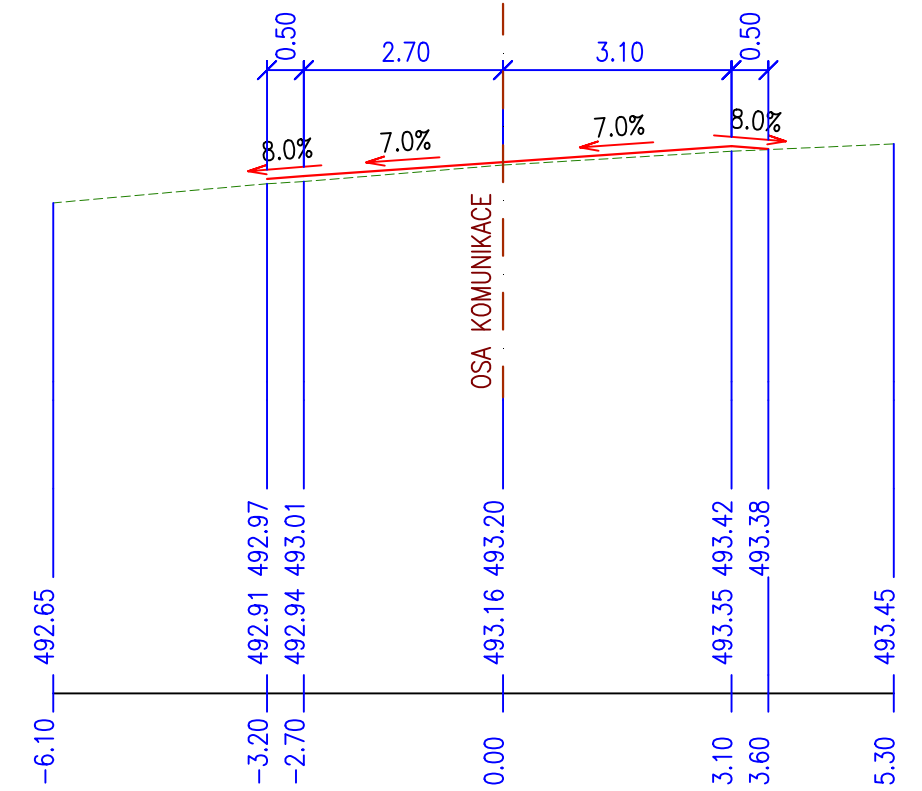
ŘEZ 95 km 4.70000 1:100



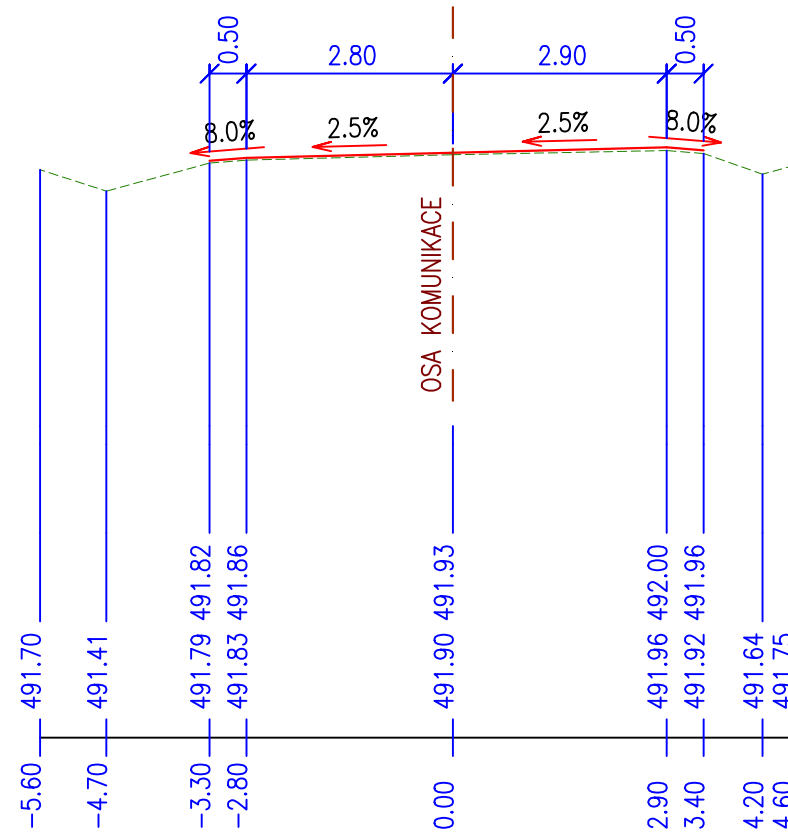
ŘEZ 96 km 4.75000 1:100



ŘEZ 97 km 4.80000 1:100



ŘEZ 98 km 4.85000 1:100



ŘEZ 99 km 4.86858 1:100

